

+NOTICE!!

These documents have been scanned!

Do not place un-scanned documents beneath this notice!

Do not remove this notice from this file!

GPO Jacket No. 560-102
Print Order 61549
Rise Business Services, LLC
Job=AZ15 9/16/2019



Box Number= AZ15247



Claim Begin-End: AMC068526-AMC068586

1 Initial Receipt



AZ15247-3

AMC066076-AMC068526

UNITED STATES
DEPARTMENT OF THE INTERIOR
BUREAU OF LAND MANAGEMENT

RECEIPT AND ACCOUNTING ADVICE

NO. 2147971

WG/AZ

08/28/95

Subject: CLAIM MAINTENANCE FEE 1996 (32) 2 40 13 3,200.00

Applicant:

CLYDE THOMASON
PO BOX 25
CONGRESS AZ. 85332

Remitter: SAME CK. # 2895
520-427-3990

1/95
yally
11/17

Assignor:

LEASE MANAGEMENT DATA									
<input type="checkbox"/> NEW <input type="checkbox"/> UPDATE <input type="checkbox"/> PAYMENT									
ORIGINAL SERIAL NO.	ASG.	TYPE	ST.	CTY.	FUND SYMBOL			ACRES/UNITS	RATE
AMC 68552, ET AL									
AMOUNT	ANV. DATE	EXP. DATE	BILL CYC.	S/C	DISTRICT	NEXT BILL	MISC. DATA	U of M	ACTUAL UNITS
ASSIGNMENT SERIAL NO.	ASG.	TYPE	ST.	CTY.	FUND SYMBOL			ACRES/UNITS	RATE
AMOUNT	ANV. DATE	EXP. DATE	BILL CYC.	S/C	DISTRICT	NEXT BILL	MISC. DATA	U of M	ACTUAL UNITS

APPLY REMITTANCE			
ACTION	FUND SYMBOL	CTY.	AMOUNT
FILING FEE			
RENTAL			
UNEARNED			
REFUND			500
TOTAL			
AMOUNT DUE			

Remarks:
 \$500 refund authorized
 for AMC 68528
 68565-8.
 Claims previously closed.
 Duplicate payment
 → Transfer \$500.00 to
 AMC 68552, 68550, 68553,
 68555, 68551
 BY: Evelyn Ann M... DATE: 8/21/95

Lease in Escrow?
 KGS? Of Interest?
 Auto Escalates? Operating Rights?
 Auto Renew? Operator
 Bond Filed?

FOR MMS USE ONLY

BILLEE	FOREST REFUGE
NUMBER	
OCS SECTION	
CODE	

DEPARTMENT OF THE INTERIOR
BUREAU OF LAND MANAGEMENT

RECEIPT AND ACCOUNTING ADVICE

NO. 2062011 04

TS/AZ 08/03/94

Subject: CLAIM MAINTENANCE FEE 1995 (27)

2 27 13 2,700.00

Applicant:

CLYDE THOMASON
P.O. BOX 25
CONGRESS JUNCTION, AZ 85332

Remitter: WAYNE R. WEBER, M.D.
3235 LONGRIDGE TERRACE CK #608
SHERMAN OAKS, CA 91423
(818)789-4228

Assignor:

EASE MANAGEMENT DATA NEW UPDATE PAYMENT

ORIGINAL SERIAL NO.	ASG.	TYPE	ST.	CTY.	FUND SYMBOL	ACRES/UNITS	RATE
AMC68552 ET/AL							

AMOUNT	ANV. DATE	EXP. DATE	BILL CYC.	S/C	DISTRICT	NEXT BILL	MISC. DATA	U of M	ACTUAL UNITS

ASSIGNMENT SERIAL NO.	ASG.	TYPE	ST.	CTY.	FUND SYMBOL	ACRES/UNITS	RATE

AMOUNT	ANV. DATE	EXP. DATE	BILL CYC.	S/C	DISTRICT	NEXT BILL	MISC. DATA	U of M	ACTUAL UNITS

APPLY REMITTANCE			
ACTION	FUND SYMBOL	CTY.	AMOUNT
FILING FEE			
RENTAL			
UNEARNED			
REFUND			\$100.00
TOTAL			
AMOUNT DUE			

Remarks:

68546 - 68556
 68575 - 68579
 68571 - 68572
 68526 - 26527
 68529 - 68531
 68559
 68583 - 68585

27
 relocated to
 AMC 331146
 ↑ 8-30-94
 SP

Can't accept 68575
 (check). Refund \$100

BY: Thomas E. Reitzner

DATE: 8-16-94

Lease in Escrow?
 KGS?
 Auto Escalates?
 Auto Renew?

Of Interest?
 Operating Rights?
 Operator
 Bond Filed?

FOR MMS USE ONLY

BILLEE NUMBER	FOREST REFUGE
OCS SECTION CODE	

UNITED STATES
DEPARTMENT OF THE INTERIOR
BUREAU OF LAND MANAGEMENT

No. 958668

Form 1370-20
(November 1967)

10-01-79 _____ DATE
 _____ PARENT SERIAL NUMBER
 _____ ASSIGNMENT SERIAL NUMBER

Mining Claim Location Notices(61): Rock House Extension et al
 SUBJECT: _____
 APPLICANT: _____ REMITTER IF DIFFERENT THAN APPLICANT: _____

Clyde Thomason
 Lucille Kelley
 C/O P. O. Box 155
 Chloride, AZ

Marsh Engineering
 5336 N. 6th St.
 Phoenix, AZ 85012
indefinite
AMC 68586-26
AMC 68586

PURPOSE	FUND SYMBOL	AMOUNT
FILING FEE EARNED	140850	305.00
ADVANCE FILING FEE AND/OR RENTAL	14X6800	

ACRES	COUNTY	OLD LEASE	NEW LEASE
NEW LEASE _____	_____	_____	_____

	FUND SYMBOL	COUNTY	AMOUNT
APPLY: FILING FEE	140850	_____	_____
RENTAL	_____	_____	_____

ASSIGNMENT: COMPLETE AREA

PORTION OF AREA: ASSIGNED AREA

RETAINED AREA

REFUND _____

RETAIN IN UNEARNED ACCOUNT _____

TOTAL _____

REMARKS _____

OF INTEREST BUT NOT OF SPECIFIC AREA:

BOND FILED

NO BOND FILED

BY _____ DATE _____

DO NOT ACCEPT THIS COPY AS A RECEIPT
CASE FOLDER COPY

NOTICE!!

These documents have been scanned!

Do not place un-scanned documents beneath this notice!

Do not remove this notice from this file!

GPO Jacket No. 560-102
Print Order 61549
Rise Business Services, LLC
Job=AZ15 9/16/2019



Box Number= AZ15247



Claim Begin-End: AMC068526-AMC068586

2 Correspondence



AZ15247-3

AMC066076-AMC068526

**NO
DOCUMENTS
FOUND**

NO DOCUMENTS FOUND
NO DOCUMENTS FOUND

NOTICE!!

These documents have been scanned!

Do not place un-scanned documents beneath this notice!

Do not remove this notice from this file!

GPO Jacket No. 560-102
Print Order 61549
Rise Business Services, LLC
Job=AZ15 9/16/2019



Box Number= AZ15247



Claim Begin-End: AMC068526-AMC068586

3 Transfers



AZ15247-3

AMC066076-AMC068526

**NO
DOCUMENTS
FOUND**

NO DOCUMENTS FOUND
NO DOCUMENTS FOUND

NOTICE!!

These documents have been scanned!

Do not place un-scanned documents beneath this notice!

Do not remove this notice from this file!

GPO Jacket No. 560-102
Print Order 61549
Rise Business Services, LLC
Job=AZ15 9/16/2019



Box Number= AZ15247



Claim Begin-End: AMC068526-AMC068586

4 Annual Filings



AZ15247-3

AMC066076-AMC068526

**NO
DOCUMENTS
FOUND**

NO DOCUMENTS FOUND
NO DOCUMENTS FOUND

NOTICE!!

These documents have been scanned!

Do not place un-scanned documents beneath this notice!

Do not remove this notice from this file!

GPO Jacket No. 560-102
Print Order 61549
Rise Business Services, LLC
Job=AZ15 9/16/2019



Box Number= AZ15247



Claim Begin-End: AMC068526-AMC068586

5 Miscellaneous



AZ15247-3

AMC066076-AMC068526

**NO
DOCUMENTS
FOUND**

NO DOCUMENTS FOUND
NO DOCUMENTS FOUND

NOTICE!!

These documents have been scanned!

Do not place un-scanned documents beneath this notice!

Do not remove this notice from this file!

GPO Jacket No. 560-102
Print Order 61549
Rise Business Services, LLC
Job=AZ15 9/16/2019



Box Number= AZ15247



Claim Begin-End: AMC068526-AMC068586

6 Location Notices-Amendments and Supporting Documents



AZ15247-3

AMC066076-AMC068526

Notice of Mining Location

PLACER CLAIM

To All Whom It May Concern:

This placer Mining Claim, the name of which is the ROCK HOUSE EXTENSION

Placer Mining Claim, situate on lands belonging to the United States of America, and being a form of valuable mineral deposit other than in veins or lodes of quartz or other rock in place, was entered upon and located for the purpose of exploration and purchase by George W. Thomason, a citizen of the United States

(LOCATOR MUST INSERT EITHER "A CITIZEN OF THE UNITED STATES" OR "WHO HAS DECLARED HIS INTENTION TO BECOME A CITIZEN OF THE UNITED STATES".)

the undersigned, on the 5th day of June, 1935

I claim 20 acres thereof, and have marked the same on the ground as follows:

Beginning at a post set in a monument of stone at a point in a westerly direction

1320 feet from the east corner Sec. 6, T. 9, R. 4 N.

(IF THE LAND BE SURVEYED LAND, MAKE THE STARTING POINT A CORNER OF A RECTILINEAR SUBDIVISION OF SUCH SURVEY)

~~then~~ thence easterly 1320 feet to a post in a monument
post in a monument, thence southerly 660 feet to a
post in a monument, thence westerly 1320 feet to a
post in a monument, thence Northerly 660
feet to the place of beginning, containing 20 acres, all in the North 1/2 NE, SE 1/2
Sec. 6, T. 9 N., R. 4 E., Weaver Mining District

~~Mining District~~ in the County of Yavapai, in the State of Arizona
about 1/2 mile in a northerly direction from
the Town of Octave, Arizona

All done under the provisions of Chapter Six, of Title XXXII, of the Revised Statutes of the United States, and of an Act of the General Assembly of Arizona, entitled "An Act to Revise and Codify the Laws of the Territory of Arizona," approved March 16, 1901.

Dated and posted on the ground this 5th day of June, 1935

Witness: _____ George W. Thomason

Filed and recorded at request of George W. Thomason June 6, A. D. 1935
at 12:07 o'clock P. M., Book 139 of Mines, page 199, Records of Yavapai County, Arizona.

(SEAL)

GRACE CHAPMAN, County Recorder.

By Dorothy M. Evans , Deputy Recorder.

A MC 68526

RECEIVED
B.L.M. AZ STATE OFFICE
OCT 1 10 00 AM '79
PHOENIX, ARIZONA

MC 68527

Notice of Mining Location

PLACER CLAIM

To All Whom It May Concern:

This placer Mining Claim, the name of which is the WILD HORSE EXTENSION

Placer Mining Claim, situate on lands belonging to the United States of America, and being a form of valuable mineral deposit other than in veins or lodes of quartz or other rock in place, was entered upon and located for the purpose of exploration and purchase by George W. Thomason, a citizen of the United States

(LOCATOR MUST INSERT EITHER "A CITIZEN OF THE UNITED STATES" OR "WHO HAS DECLARED HIS INTENTION TO BECOME A CITIZEN OF THE UNITED STATES".)

the undersigned, on the 5th day of June, 1935

I claim 20 acres thereof, and have marked the same on the ground as follows:

Beginning at a post in a monument of stone at a point in a westerly direction 660 feet

from the East corner of Sec. 6, T. 9 N., R. 4 W.

(IF THE LAND BE SURVEYED LAND, MAKE THE STARTING POINT A CORNER OF A RECTILINEAR SUBDIVISION OF SUCH SURVEY)

~~XXXX~~ (post, stone or other monument) where this notice is posted;

thence westerly 1320 feet to a post in a monument

, thence Northerly 660 feet to a

post in a monument, thence Easterly 1320 feet to a

post in a monument, thence Southerly 660

feet to the place of beginning, containing 20 acres, all in SW 1/4 Sec. 6 and

SE 1/4 Sec. 6, T. 9 N., R. 4 W. in the Weaver

Mining District, in the County of Yavapai, in the State of Arizona

about 3/8 mile in a Northwesterly direction from

the Town of Octave

All done under the provisions of Chapter Six, of Title XXXII, of the Revised Statutes of the United States, and of an Act of the General Assembly of Arizona, entitled "An Act to Revise and Codify the Laws of the Territory of Arizona," approved March 16, 1901.

Dated and posted on the ground this 5th day of June, 1935.

Witness: _____ George W. Thomason

Filed and recorded at request of George W. Thomason June 6, A. D. 1935
at 12:07 o'clock P. M., Book 139 of Mines, page 200, Record of Yavapai County, Arizona.

(SEAL)

GRACE CHAPMAN, County Recorder.

By Robtly M. Evans, Deputy Recorder.

RECEIVED
B.L.M. AZ STATE OFFICE
OCT 1 10 00 AM '79
PHOENIX, ARIZONA

MAP FILED IN
A MC 68526

A MC 68528

Notice of Mining Location

PLACER CLAIM

To All Whom It May Concern:

This placer Mining Claim, the name of which is the WILD HORSE EXTENSION

Placer Mining Claim, situate on lands belonging to the United States of America, and being a form of valuable mineral deposit other than in veins or lodes of quartz or other rock in place, was entered upon and located for the purpose of exploration and purchase by George Thomason
A citizen of the United States

(LOCATOR MUST INSERT EITHER "A CITIZEN OF THE UNITED STATES" OR "WHO HAS DECLARED HIS INTENTION TO BECOME A CITIZEN OF THE UNITED STATES".)
the undersigned, on the 21 day of August 1931,
I claim 20 acres thereof, and have marked the same on the ground as follows:
Beginning at a post in monument of stone at a point in a westerly
direction 660 feet from the east 1/4 corner sec. 6 T. 9 N. R. 4 W.
(IF THE LAND BE SURVEYED LAND, MAKE THE STARTING POINT A CORNER OF A RECTILINEAR SUBDIVISION OF SUCH SURVEY)

~~XXXX~~ (post, stone or other monument) where this notice is posted;
thence westerly 1320 feet to a post in mon.
thence northerly 660 feet to a
post in mon. thence easterly 1320 feet to a
post in mon. thence southerly 660
feet to the place of beginning, containing 20 acres, all in S. W. 1/4 of S. E. 1/4 of
N. E. 1/4 and S. E. 1/4 of S. W. 1/4 of N. E. 1/4 Sec. 6 T. 9 N. R. 4 W. in the Weaver
Mining District, in the County of Yavapai, in the State of Arizona
about 3/8 mile in a northwesterly direction from
the Town of Octave Arizona, covering ground previously within the boundaries
of the Wild Horse placer located July 2, 1925 and Rock House placer located
Feb. 12, 1916, and now amended to conform with rectilinear subdivisions.

All done under the provisions of Chapter Six, of Title XXXII, of the Revised Statutes of the United States, and of an Act of the General Assembly of Arizona, entitled "An Act to Revise and Codify the Laws of the Territory of Arizona," approved March 16, 1901.

Dated and posted on the ground this 21 day of August 1931, 192

Witness T H Camel George Thomason

Filed and recorded at request of J. T. Scarlett Sept. 1, A. D. 1931,
at 1:15 o'clock P. M., Book 134 of Mines, page 459, Records of Yavapai County, Arizona.

(SEAL)

GRACE CHAPMAN, County Recorder.

By Roethly M. Lewis, Deputy Recorder.

RECEIVED
B.L.M. AZ STATE OFFICE
OCT 1 10 00 AM '79
PHOENIX, ARIZONA

MAP FILED IN

A MC 68526

Notice of Mining Location

PLACER CLAIM

To All Whom It May Concern:

This placer Mining Claim, the name of which is the Old Wild Horse

Placer Mining Claim, situate on lands belonging to the United States of America, and being a form of valuable mineral deposit other than in veins or lodes of quartz or other rock in place, was entered upon and located for the purpose of exploration and purchase by Earl Thomason Ernest Thomason Elvian S. Thomason George Thomason, Lewis Kelly Roy R. MacDonald Citizens of the U. S. A.

(LOCATOR MUST INSERT EITHER "A CITIZEN OF THE UNITED STATES" OR "WHO HAS DECLARED HIS INTENTION TO BECOME A CITIZEN OF THE UNITED STATES")
the undersigned, on the 1th day of Sept, 1939.

We claim 20 acres thereof, and have marked the same on the ground as follows:
Beginning at a post in Mournment of stone at a point in a Westerly direction 660 feet from the East 1/4 corner Sec. 6 T 9, N. R. 4 W.

(IF THE LAND BE SURVEYED LAND, MAKE THE STARTING POINT A CORNER OF A RECTILINEAR SUBDIVISION OF SUCH SURVEY)

at a Post in Mon (post, stone or other monument) where this notice is posted;
thence Northerly 1320 feet to a Post in Mon
thence Westerly 660 feet to a Post in Mon
thence Southerly 1320 feet to a Post in Mon
thence Easterly 660

feet to the place of beginning, containing 20 acres, all in East 1/2 of S. E. 1/4 of N. E 1/4 Sec. 6 T, 9 N. R. 4 W. in the Weaver

Mining District, in the County of Yavapai, in the State of Arizona about 1/4 mile in a Northerly direction from the Town of Octave Arizona a new location of the WildHorse located by me July 2, 1925 recorded in Book 115 Page 481

All done under the provisions of Chapter Six, of Title XXXII, of the Revised Statutes of the United States, and of an Act of the General Assembly of Arizona, entitled "An Act to Revise and Codify the Laws of the Territory of Arizona," approved March 16, 1901.

Dated and posted on the ground this 1th day of Sept, 1939.

Ernest Thomason
Earl Thomason
George Thomason
Elvian Thomason
Lewis Kelly
Roy R. MacDonald

Filed and recorded at request of Ernest Thomason, Sept. 1, A. D. 1939 at 12:00 o'clock M., Book 145 of Mines, page 224, Records of Yavapai County, Arizona.

(SEAL)

GRACE CHAPMAN, County Recorder.

By Grace Stringfield, Deputy Recorder.

RECEIVED
B.L.M. AZ STATE OFFICE
OCT 1 10 00 AM '79
PHOENIX, ARIZONA

MAP FILED IN
A MC 68526

68530

STATE OF ARIZONA, County of Yavapai ss

39872

I do hereby certify that the within instrument was filed and recorded at the request of

Clyde Thomason

on DEC 15 '80 - 1 05 PM o'clock Book 1345 Official Records Page 329-330

Records of Yavapai County, Arizona. WITNESS my hand and official seal the day and year first above written.

PATSY C. JENNEY, County Recorder

By [Signature] Deputy

Updated

INDEXED



County Recorder

By

Deputy Recorder

Amended

NOTICE OF MINING CLAIM LOCATION

1. Location Amendment Relocation

ARIZONA STATE OFFICE
BU. LAND MANAGEMENT

2. Placer Lode Millsite

Tunnelsite

DEC 23 1980

3. The name and address of the Locator is

7:45 A.M.
PHOENIX, ARIZONA

Clyde Thomason

Name

P.O. Box 25

Address

Congress

City

Arizona

State

85332

Zip

4. The name of the claim is Four Hundred AMC 68530

5. The date of the location is Dec. 2, 80

6. The claim is 1320 feet long and 660 feet wide. The distance from the Location monument to each end of the claim is 1320 feet in a westerly direction and 0 feet in a Easterly direction.

7. The general course of the claim is from the East to the West

8. The location of the claim is in Section 6, Township 9N, Range 4W
G&SRB&M, Weaver Mining District, Yavapai County, Arizona.

9. If amending or relocating, the previous claim name was Four Hundred recorded in Docket 293, Book 150, Weaver Mining District, Yavapai County, Arizona.

10. The location of the claim with reference to a natural object or permanent monument is

This Claim is all in and being the N 1/2 NW 1/4 SE 1/4 Section 6 T.9N, R.4W, G&SRB&M.

Date Dec. 15 - 1980

BOOK 1345 PAGE 329

Clyde Thomason
Signature

MAP OF MINING CLAIM LOCATION

1. The name of the claim is Four Hundred
2. The NE corner of the claim is 1320 feet in a Easterly direction to a survey monument or permanent natural object described as East 1/4 cor
Section 6 T9N R4W G+SRB+M
3. The type of location monument is 4"x2"x2" Post in mound of rock
The type of corner and end monuments are 5"x2"x2" Post in mound of rock
4. The bearing and distance between the corners of the claim are beginning at the NE corner of the claim, 1320 feet in a Westerly direction to the NW corner, then 660 feet in a Southerly direction to the SW corner, then 1320 feet in a Easterly direction to the SE corner, then 660 feet in a Northerly direction to the point of beginning.

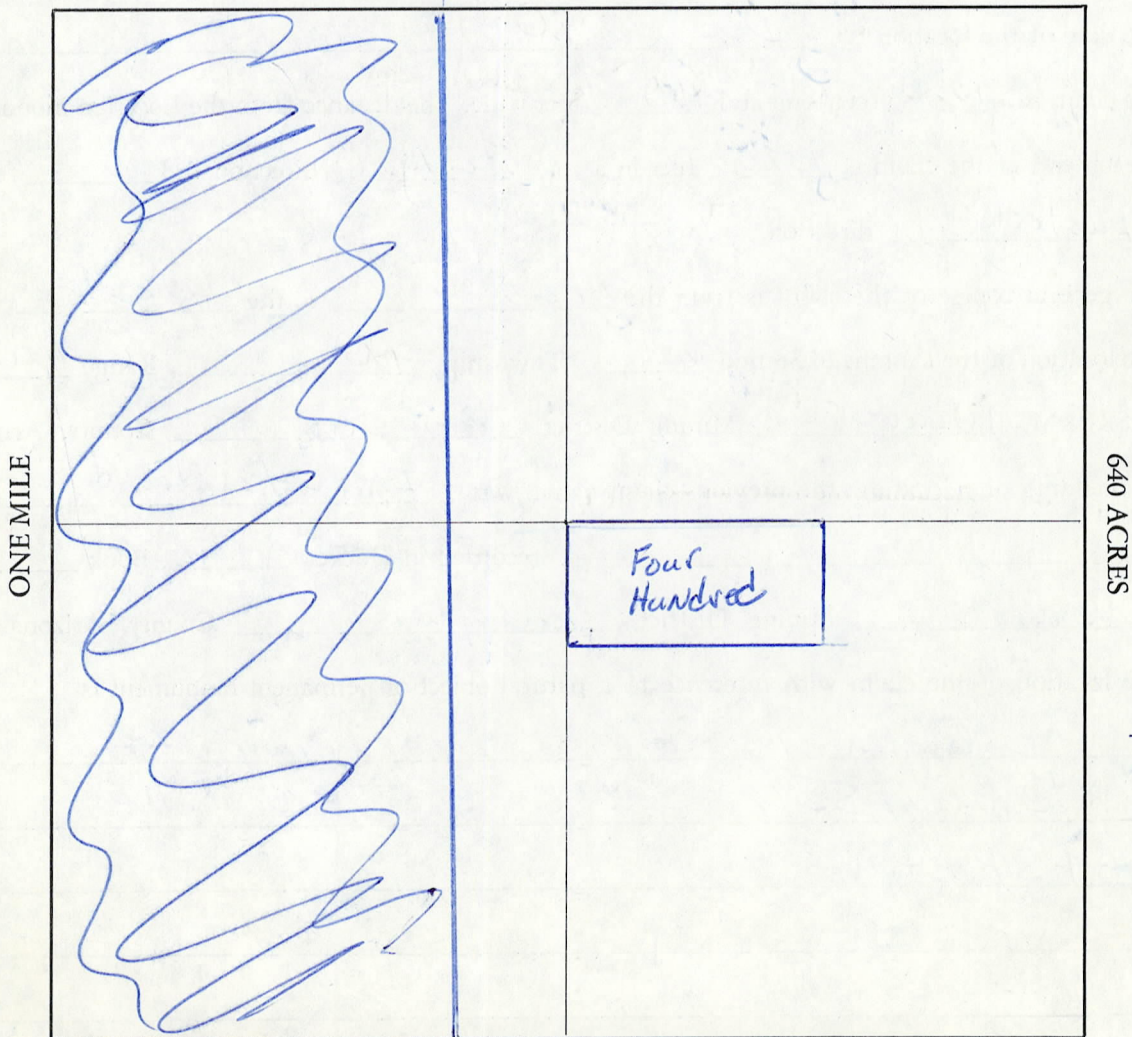
MAP

One inch = One thousand feet

North Arrow



ONE MILE



Section 6 Range 4W Township 9N, G&SRB&M

Date Dec. 15, 1980

BOOK 1345 PAGE 330

Blyde Thomson
Signature

Notice of Mining Location

PLACER CLAIM

To All Whom It May Concern:

This placer Mining Claim, the name of which is the Four Hundred

Placer Mining Claim, situate on lands belonging to the United States of America, and being a form of valuable mineral deposit other than in veins or lodes of quartz or other rock in place, was entered upon and located for the purpose of exploration and purchase by George W. Thomason

A Citizen of the United States

(LOCATOR MUST INSERT EITHER "A CITIZEN OF THE UNITED STATES" OR "WHO HAS DECLARED HIS INTENTION TO BECOME A CITIZEN OF THE UNITED STATES")
the undersigned, on the 18 day of Sept, 1945

I claim 20 acres thereof, and have marked the same on the ground as follows:
Beginning at a stone Monument at a point in a westerly direction 1320 feet from the East
1/4 corner Sec. 6 T. 9 N. R. 4 W.

(IF THE LAND BE SURVEYED LAND, MAKE THE STARTING POINT A CORNER OF A RECTILINEAR SUBDIVISION OF SUCH SURVEY)

at a (Post, stone or other monument) where this notice is posted;
thence Westerly 1320 feet to a Monument of stone
thence Southerly 600 feet to a
thence Easterly 1320 feet to a
thence Northerly 600

feet to the place of beginning, containing 20 acres, all in the North 1/2 N.E. 1/4 of
S.E. 1/4 Sec. 6 T. 9 N. R. 4 W. Weaver
Mining District, in the County of Yavapai, in the State of Arizona
about 1/4 mile in a Westerly direction from
Octave Mine

All done under the provisions of Chapter Six, of Title XXXII, of the Revised Statutes of the United States, and of an Act of the General Assembly of Arizona, entitled "An Act to Revise and Codify the Laws of the Territory of Arizona," approved March 16, 1901.

Dated and posted on the grounds this 18 day of Sept, 1945

Witness George W. Thomason

Ernest Thomason

Filed and recorded at request of George Thomason Sept. 29, A. D. 1945
at 11:05 o'clock A. M., Book 150 of Mines, page 182, Records of Yavapai County, Arizona.

(SEAL)

GRACE CHAMMAN, County Recorder

By F.C. Bauer, Deputy Recorder


RECEIVED
B.L.M. AZ STATE OFFICE
OCT 1 10 00 AM '79
PHOENIX, ARIZONA

MAP FILED IN
MC 68526

68531

STATE OF _____ } ss. I hereby certify that the within instrument was filed and recorded Fee No.:
County of _____ } M MICROFILMED

In Docket No. _____, Page _____



INSTRUMENT # 8726847
OFFICIAL RECORDS OF
YAVAPAI COUNTY
PATSY C. JENNEY

When recorded mail to:
Clyde Thomason and Lucille Kelley
P.O. Box 25
Congress, Arizona 85332

REQUEST OF:
CLYDE THOMASON
DATE: 07/09/87 TIME: 14:45
FEE: 5.00
By BOOK 1951 PAGE 998 PAGES: 002

NOTICE OF MINING CLAIM LOCATION

- 1. Location Amendment Relocation
- 2. Placer Lode Millsite Tunnelsite

3. The name and address of the Locator
Clyde Thomason & Lucille Kelley
P.O. Box # 25
Congress, Arizona 85332

\$	5	1	P	4	Co	5	St

4. The name of the claim is Thomason Amc No. 68531 Blue Bucket Amc No. -
~~68556. Golden Rod Ext- AMC 68584 - Lot 1-2-3-4~~

5. The date of the location is March 24-1960

6. These Lots one thur 4 are included in 1/4 section locations of
The claim is _____ feet long and _____ feet wide. Golden Rod and Golden Rod EXT
Location of March 1960

7. This notice is posted in the _____ corner of this claim.

8. The location of the claim is in Section 7, Township 9 N,
Range 4W, Weaver Mining District, Yavapai County, _____.

9. If amending or relocating, the previous claim name was Golden Rod
~~Golden Rod Ext~~ recorded in Docket 101, Book 181,
Weaver Mining District, Yavapai County, _____.

10. The location of the claim with reference to a natural object or permanent
monument is, 1/4 of section _____, Township _____, Range _____

RECEIVED
B.L.M. AZ STATE OFFICE
1987 JUL 16 PM 1: 0
PHOENIX, ARIZONA

Date July 9, 1987
Lucille Kelley
Clyde Thomason
Signature

ENTERED IN COMPUTER
08-02-87
7-20-87

MAP OF MINING CLAIM LOCATION

1. The name of the claim is Thomason-Golden Rod-Blue Bucket
Golden Rod ext
2. The _____ corner of the claim is _____
3. The type of location monument is Amendment
The type of corner monuments are Stone

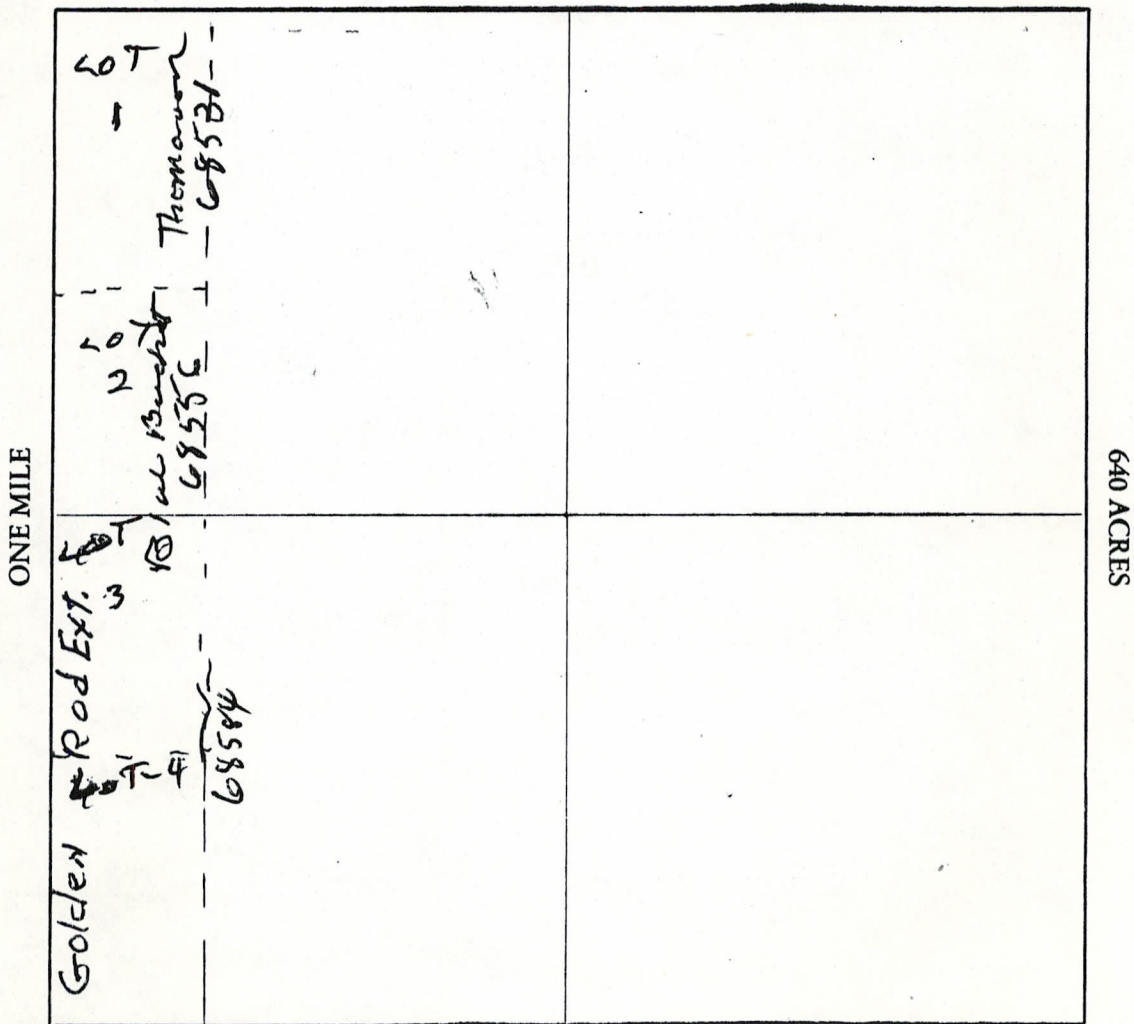
MAP

One inch = One thousand feet

North Arrow



ONE MILE



Section 7 Range 4N Township 9N, G&SRB&M

Date July 9 / 87

Lucille Kelley
Clyde Thomason
Signature

STATE OF _____ } I hereby certify that the within instrument was filed and recorded | Fee No.:

County of _____ } ss.

In _____ Docket No. _____

Page _____
INDEXED & MICROFILMED



INSTRUMENT # 8728128
OFFICIAL RECORDS OF
YAVAPAI COUNTY
PATSY C. JENNEY
REQUEST OF:

CLYDE THOMASON
DATE: 07/17/87 TIME: 16:30
FEE: 5.00
BOOK 1954 PAGE 829 PAGES: 002

When recorded mail to:

Clyde Thomason & Lucille Kelley
P.O. 25
Congress, Ariz 85332

Witness _____

By _____

NOTICE OF MINING CLAIM LOCATION

1. Location Amendment Relocation

2. Placer Lode Millsite

\$ 5 | 1 | P | 4 | Co | 5 | St
Bk | Map | Pcl
 Tunnelsite

3. The name and address of the Locator

Clyde Thomason & Lucille Kelley
P.O. Box # 25
Congress, Arizona
85332

4. The name of the claim is THOMASON

5. The date of the location is Mar 24 1960

6. The claim is 1320 feet long and 660 feet wide.

7. This notice is posted in the NW corner of this claim.

8. The location of the claim is in Section 7, Township 9N,

Range 4W, Weaver Mining District, Yavapai County, _____.

9. If amending or relocating, the previous claim name was _____

Thomason recorded in Docket 101, Book 18,

Weaver Mining District, Yavapai County, _____.

10. The location of the claim with reference to a natural object or permanent

monument is, $\frac{1}{4}$ of section _____, Township 9N, Range 4W

nw cor is identical with NW cor

Sec 7, T 9N R 4W

This claim occupies lot 1 of

sec 7 etc

BOOK 1954 PAGE 829

Date July 16 1987

Lucille Kelley
Clyde Thomason
Signature

ENTERED IN COMPUTER 8-27-87 cd
AMC 68531

RECEIVED
B.L.M. AZ STATE OFFICE

JUL 22 1987

7:45 A.M.
PHOENIX, ARIZONA

AMC 68531

MAP OF MINING CLAIM LOCATION

1. The name of the claim is Thomason
2. The _____ corner of the claim is _____
3. The type of location monument is Stone
The type of corner monuments are stone


MAP

One inch = One thousand feet

North Arrow



ONE MILE



Section 7 Range 4W Township 9N, G&SRB&M

Date July 16 1987 Lucille Kelley
Glyde Thomason
Signature

ENTERED IN COMPUTER

RECEIVED
BUREAU OF STATE OFFICE
OCT 1 10 00 AM '79
Notice of Mining Location.
PLACER CLAIM

PHOENIX, ARIZONA

To All Whom It May Concern:

This Placer Mining Claim, the name of which is the Thomason
Placer Mining Claim, situate on lands belonging to the United States of America, and being a form of valuable
mineral deposit, other than in veins or lodes of quartz or other rock in place, was entered upon and located for
the purposes of exploration and purchase by the undersigned citizens of the
United States, over the age of twenty one years

the undersigned, on the first day of July, 1928

We claim 2.0 acres thereof, and have marked the same on the ground as follows:

Beginning at Stone monument where this notice

~~at~~ (post, stone or other monument) where this notice is posted;
thence Westerly 300 feet to a monument of stone
thence Southerly 1500 feet to a monument of stone
thence Easterly 600 feet to a monument of stone
thence Northerly 1500 feet to feet to the place of beginning, containing 2.0
mount of stone thence 300 feet
acres, all in "Heaver" Mining District, in the County of

Yavapai, in the State of Arizona, about

in a " direction from "This claim is on Heaver
erack just south of the south line of the S.W. 1/4 of Sec. 6 T.9 N. R. 4 W.
and is in the N.W. 1/4 of sec. 7 T.9 N. R. 4 W. G & S. R 134 m.

All done under the provisions of Chapter Six, of Title XXXII, of the Revised Statutes of the United
States, and of an Act of the General Assembly of Arizona, entitled "An Act to Revise and Codify the Laws
of the Territory of Arizona," approved March 16th, 1901.

Dated and posted on the ground this first day of July, 1928

P. C. Black R. M. Merrill
G. W. Thomason F. M. Merrill
Clement L. Shinn Anna C. Rousseau
William Lee Woollie
John Moran

Filed and recorded at request of R. M. Merrill

July 2, A.D. 1928 at 9:00 o'clock A.M.

in Book 121 of Mines, Page Record's of Yavapai County, Arizona.

Grace C. A.

RECORDED
A MC 68526

STATE OF ARIZONA, County of Yavapai—ss.

10092

I do hereby certify that the within instrument was filed and recorded at the request of

on Oct 11 A.D., 1960 at 8:00 o'clock

Joseph M. Helhoski

Page 79 Records of Yavapai County, Arizona.

M. Book 200

WITNESS my hand and official seal the day and year first above written.

FRANK G. BAUER, County Recorder.

By Hermine Trumbach Deputy

OCT 11 1960 B.L.M. RECEIVED OFFICE PHOENIX ARIZONA

INDEXED

STATE OF ARIZONA
Notice of Mining Location
PLACER CLAIM

TO ALL WHOM IT MAY CONCERN:

This placer Mining Claim, the name which is the BLACK HAWK NO. 1

Placer Mining Claim, situate on lands belonging to the United States of America, and being a form of valuable mineral deposit other than in veins or lodes of quartz or other rock in place, was entered upon and located for the purpose of exploration and lease by Joseph M. Helhoski, Lulu D. Helhoski, William R. Rowley and Judith B. Rowley, George Thomason, Earl Thomason, Ernest Thomason and Clyde Thomason, Citizens of the United States

(Locator must insert either "a citizen of the United States" or "who has declared his intention to become a citizen of the United States".)

the undersigned, on the 30th day of August, 1960 we claim 1.60 acres thereof, and have marked the same on the ground as follows: Beginning at a Stone Monument

(If the land be surveyed land, make the starting point a corner of a rectilinear subdivision of such survey.)

at a U. S. Survey Stake (post, stone or other monument) where this notice is posted; thence 2640 Westerly feet to a Stone Monument, thence 2640 Southerly feet to a Stone Monument, thence 2640 Easterly feet to a Stone Monument, thence 2640 Northerly feet to the place of beginning, containing 1.60 acres, all in and being the

Weaver Mining District

(Give legal subdivisions)

in the County of Yavapai, in the State of Arizona, and being the Northeast Quarter of Section 34, Township 9, Range 5 West, Salt River & Gila Meridian

All done under provisions of Chapter 6 of Title XXXII of the revised statutes of the United States, and of an act of the General Assembly of Arizona, entitled "to revise and Codify the laws of the Territory of Arizona" approved March 16, 1901.

Dated and posted on the grounds this 30 day of August, 1960.

Joseph M. Helhoski, William R. Rowley, Judith B. Rowley

George Thomason, Earl Thomason, Ernest Thomason, Clyde Thomason

NOTE - If the location is upon surveyed lands, the claim must conform to such survey by rectilinear subdivisions.

MAILED 68526

RECEIVED OFFICE
BLM. AZ STATE OFFICE
OCT 1 10 00 AM '79
PHOENIX, ARIZONA

10992

STATE OF ARIZONA, County of Yavapai—ss.

I do hereby certify that the within instrument was filed and recorded at the request of Joseph M. Helhoski
on Oct 11 A.D., 1960 at 8:00 o'clock A M. Book 200 Official Records
Page 80 Records of Yavapai County, Arizona.

WITNESS my hand and official seal the day and year first above written.

FRANK C. BAUER, County Recorder.

By Hermine Trumbach, Deputy

INDEXED

STATE OF ARIZONA
Notice of Mining Location
PLACER CLAIM

TO ALL WHOM IT MAY CONCERN:

This placer Mining Claim, the name which is the.....BLACK HAWK NO. 2.....

Placer Mining Claim, situate on lands belonging to the United States of America, and being a form of valuable mineral deposit other than in veins or lodes of quartz or other rock in place, was entered upon and located for the purpose of exploration and lease by.....Joseph M. Helhoski, Lulu D. Helhoski, William R. Rowley, Judith B. Rowley, George Thomason, Earl Thomason, Ernest Thomason and Clyde Thomason.....

Citizens of the United States

(Locator must insert either "a citizen of the United States" or "who has declared his intention to become a citizen of the United States".)

the undersigned, on the.....30th.....day of.....August....., 19..60
.....WA.....claim.....160.....acres thereof, and have marked the same on the ground as follows: Beginning at.....a Stone Monument.....

(If the land be surveyed land, make the starting point a corner of a rectilinear subdivision of such survey.)

at a.....US Survey Stake.....(post, stone or other monument) where this notice is posted; thence.....2640.....Westerly.....feet to a.....Stone Monument.....
.....2640....., thence.....Northerly 2640.....feet to a.....Stone Monument....., thence.....Easterly 2640.....feet to a.....Stone Monument....., thence.....Southerly 2640.....feet to the place of beginning, containing.....1 60.....acres, all in and being the.....Weaver Mining District.....
(Give legal subdivisions)

in the County of.....Yavapai....., in the State of Arizona, and being the Southeast Quarter of Section 34, Township 9, Range 5, West, Salt River & Gila Meridian

All done under provisions of Chapter 6 of Title XXXII of the revised statutes of the United States, and of an act of the General Assembly of Arizona, entitled "to revise and Codify the laws of the Territory of Arizona" approved March 16, 1901.

Dated and posted on the grounds this.....30.....day of.....August....., 19..60.

Joseph M. Helhoski
Lulu D. Helhoski
William R. Rowley
Judith B. Rowley
George Thomason
Earl Thomason
Ernest Thomason
Clyde Thomason

NOTE — If the location is upon surveyed lands, the claim must conform to such survey by rectilinear subdivisions.

MAP FILED IN A MC 68526

RECORDED
BLM. ARIZ. OFFICE
OCT 1 1960 AM 7:00
PHOENIX, ARIZONA

STATE OF ARIZONA, County of Yavapai—ss.

I do hereby certify that the within instrument was filed and recorded at the request of Joseph M Helheski
on Oct 11 A.D., 1960 at 8:00 o'clock AM Book 200 Page 81
Records of Yavapai County, Arizona.

WITNESS my hand and official seal the day and year first above written.
FRANK G. BAUER, County Recorder.
By Hermine Trumbach Deputy

INDEXED

STATE OF ARIZONA
Notice of Mining Location
PLACER CLAIM

TO ALL WHOM IT MAY CONCERN:

This placer Mining Claim, the name which is the.....BLACK HAWK NO. 3.....

Placer Mining Claim, situate on lands belonging to the United States of America, and being a form of valuable mineral deposit other than in veins or lodes of quartz or other rock in place, was entered upon and located for the purpose of exploration and lease by.....Joseph M. Helheski,.....

Lulu D. Helheski, William R. Rowley, Judith B. Rowley, George.....
Thomason, Eral Thomason, Ernest Thomason and Clyde Thomason.....

Citizens of the United States.....

(Locator must insert either "a citizen of the United States" or "who has declared his intention to become a citizen of the United States".)

the undersigned, on the.....30th.....day of.....August....., 19..60

.....we.....claim.....160.....acres thereof, and have marked the same on the ground as follows: Beginning at.....a Stone Monument.....

(If the land be surveyed land, make the starting point a corner of a rectilinear subdivision of such survey.)

at a.....US Government Survey.....(post, stone or other monument) where this notice is posted; thence.....Westerly 2640.....feet to a.....Stone Monument.....

....., thence.....Northerly 2640.....feet to a.....Stone Monument....., thence.....Easterly 2640.....feet to a.....

.....Stone Monument....., thence.....Southerly 2640.....feet to the place of beginning, containing.....160.....acres, all in and being the.....

Weaver Mining District.....
(Give legal subdivisions)

in the County of.....Yavapai....., in the State of Arizona and being the Southwest Quarter of Section 34, Township 9, Range 5, West, Salt River and Gila Meridian.....

All done under provisions of Chapter 6 of Title XXXII of the revised statutes of the United States, and of an act of the General Assembly of Arizona, entitled "to revise and Codify the laws of the Territory of Arizona" approved March 16, 1901.

Dated and posted on the grounds this.....30.....day of.....August....., 19..60.

Joseph M. Helheski
Lulu D. Helheski
William R. Rowley
Judith B. Rowley
George Thomason
Eral Thomason
Ernest Thomason
Clyde Thomason

NOTE — If the location is upon surveyed lands, the claim must conform to such survey by rectilinear subdivisions.

FILED IN A MC 68526

STATE OF ARIZONA, County of Yavapai—ss. **10994**
 I do hereby certify that the within instrument was filed and recorded at the request of Joseph M. Helhoski
 on Oct 11 A.D., 1960 at 8:00 o'clock 2:00 M. Book 200 Official Records
 Page 82 Records of Yavapai County, Arizona.
 WITNESS my hand and official seal the day and year first above written.
 FRANK C. BAUER, County Recorder.
 By Doraine Trumbach Deputy

INDEXED

STATE OF ARIZONA
Notice of Mining Location
PLACER CLAIM

TO ALL WHOM IT MAY CONCERN:

This placer Mining Claim, the name which is the BLACK HAWK NO. 4

Placer Mining Claim, situate on lands belonging to the United States of America, and being a form of valuable mineral deposit other than in veins or lodes of quartz or other rock in place, was entered upon and located for the purpose of exploration and lease by Joseph M. Helhoski
Lulu D. Helhoski, William R. Rowley, Judith B. Rowley, George
Thomason, Earl Thomason, Ernest Thomason and Clyde Thomason

Citizens of the United States
 (Locator must insert either "a citizen of the United States" or "who has declared his intention to become a citizen of the United States".)

the undersigned, on the 30th day of August, 1960
 We do claim 160 acres thereof, and have marked the same on the ground as follows: Beginning at a Stone Monument

(If the land be surveyed land, make the starting point a corner of a rectilinear subdivision of such survey.)

at a U. S. Govt. Survey (post, ~~stone or other monument~~) where this notice is posted; thence Northerly 2640 feet to a Stone Monument
 thence 2640 Easterly feet to a Stone Monument
 thence 2640 Southerly feet to a Stone Monument
 thence 2640 Westerly feet to the place of beginning, containing 160 acres, all in and being the Weaver Mining District
 (Give legal subdivisions)

in the County of Yavapai, in the State of Arizona, and being the Northwest Quarter of Section 34, Township 9, Range 5, West, Salt River and Gila Meridian

All done under provisions of Chapter 6 of Title XXXII of the revised statutes of the United States, and of an act of the General Assembly of Arizona, entitled "to revise and Codify the laws of the Territory of Arizona" approved March 16, 1901.

Dated and posted on the grounds this 30 day of August, 1960

Joseph M. Helhoski
Lulu D. Helhoski
William R. Rowley

Ernest Thomason
Clyde Thomason

NOTE: If the location is upon surveyed lands, the claim must conform to such survey by rectilinear subdivisions.

MAP FILED IN A MC 68526

STATE OF ARIZONA, County of Yavapai—ss.

3415

I do hereby certify that the within instrument was filed and recorded at the request of Joseph M. Helhoski on April 18 A. D. 1960 at 8:00 o'clock a M. Book 182 Official Records Page 136

Records of Yavapai County, Arizona.

WITNESS my hand and official seal the day and year first above written.

FRANK C. BAUER, County Recorder

By Hermine Trumbach Deputy

INDEXED

STATE OF ARIZONA

Notice of Mining Location

PLACER CLAIM

TO ALL WHOM IT MAY CONCERN:

This placer Mining Claim, the name which is the GOLDEN HAWK #1

Placer Mining Claim, situate on lands belonging to the United States of America, and being a form of valuable mineral deposit other than in veins or lodes of quartz or other rock in place, was entered upon and located for the purpose of exploration and lease by Joseph M. Helhoski, Lulu D. Helhoski, William R. Rowley, Judith B. Rowley, George Thomason, Earl Thomason, Clyde Thomason and Ernest Thomason, citizens of the United States of America.

(Locator must insert either "a citizen of the United States" or "who has declared his intention to become a citizen of the United States".)

the undersigned, on the 30th day of March, 1960

We claim 160 acres thereof, and have marked the same on the ground as follows: Beginning at U.S. Survey Post

(If the land be surveyed land, make the starting point a corner of a rectilinear subdivision of such survey)

at a post (post, stone or other monument) where this notice is posted; thence Easterly 2640 feet to a post, thence Southerly 2640 feet to a post, thence Westerly 2640 feet to a post, thence Northerly 2640 feet to the place of beginning, containing 160 acres, all in and being the Southwest quarter of Section 26, Township 9, North Range 5, West, 3rd River and Gila Meridian in the Weaver Mining District in the County of Yavapai, in the State of Arizona.

All done under provisions of Chapter 6 of Title XXXII of the revised statutes of the United States, and of an act of the General Assembly of Arizona, entitled "to revise and Codify the laws of the Territory of Arizona" approved March 16, 1901.

Dated and posted on the grounds this 30 day of March, 1960

George Thomason, Earl Thomason, Clyde Thomason, Ernest Thomason

Joseph M. Helhoski, Lulu D. Helhoski, Judith B. Rowley, William R. Rowley

NOTE - If the location is upon surveyed lands, the claim must conform to such survey by rectilinear subdivisions.

RECEIVED STATE OFFICE

MC 68526

STATE OF ARIZONA, County of Yavapai—ss.

3416

I do hereby certify that the within instrument was filed and recorded at the request of *Joseph M. Helhoski* on *April 18* A. D. 1960 at *8:00* o'clock *a* M. Book *182* Official Records Page *137* Records of Yavapai County, Arizona.

WITNESS my hand and official seal the day and year first above written.

FRANK C. BAUER, County Recorder
By *Therese Trumbach* Deputy

RECORDED

STATE OF ARIZONA

Notice of Mining Location

PLACER CLAIM

TO ALL WHOM IT MAY CONCERN:

This placer Mining Claim, the name which is the.....*GOLDEN HAWK #2*.....

Placer Mining Claim, situate on lands belonging to the United States of America, and being a form of valuable mineral deposit other than in veins or lodes of quartz or other rock in place, was entered upon and located for the purpose of exploration and lease by.....*Joseph M. Helhoski*.....

.....*Lulu D. Helhoski, William R. Rowley, Judith B. Rowley, George*.....
.....*Thomason, Earl Thomason, Clyde Thomason and Ernest Thomason*.....

.....*citizens of the United States of America*.....
(Locator must insert either "a citizen of the United States" or "who has declared his intention to become a citizen of the United States".)

the undersigned, on the.....*30th*.....day of.....*March*.....

.....*160*.....acres thereof, and have marked the same on the ground as follows: Beginning at *U. S. Survey Post*.....

(If the land be surveyed land, make the starting point a corner of a rectilinear subdivision of such survey.)

at a.....*post*.....(post, stone or other monument) where this notice is posted;

thence *Westerly 2640*..... feet to a.....*post*.....

....., thence *Southerly 2640*..... feet to a

.....*post*....., thence *Westerly 2640*..... feet to a

.....*post*....., thence *Northerly 2640*.....

feet to the place of beginning, containing.....*160*.....acres, all in and being the

Southwest quarter of Section 25, Township 9, North Range, 5 West.....

Salt River & Gila Meridian in the Silver Mining District

in the County of.....*Yavapai*....., in the State of Arizona,

All done under provisions of Chapter 6 of Title XXXII of the revised statutes of the United States, and of an act of the General Assembly of Arizona, entitled "to revise and Codify the laws of the Territory of Arizona" approved March 16, 1901.

Dated and posted on the grounds this.....*30*.....day of.....*March*....., 19.....*60*.....

George Thomason..... *Joseph M. Helhoski*
Earl Thomason..... *Lulu D. Helhoski*
Clyde Thomason..... *William R. Rowley*
Ernest Thomason..... *Judith B. Rowley*

NOTE — If the location is upon surveyed lands, the claim must conform to such survey by rectilinear subdivisions.

RECEIVED
BLM. AZ STATE OFFICE
PHOENIX, ARIZONA
OCT 19 1960
11 09 AM '79

RECEIVED IN
A MC 68526

RECEIVED
B.L.M. AZ STATE OFFICE
PHOENIX, ARIZONA
OCT 1 10 00 AM '79
Official Recorder

5180

STATE OF ARIZONA, County of Yavapai—ss.

I do hereby certify that the within instrument was filed and recorded at the request of Joseph M. Helhoski on May 20 A. D. 1960 at 8:00 o'clock a M. Book 186 Page 336 Records of Yavapai County, Arizona.

WITNESS my hand and official seal the day and year first above written.

FRANK C. BAUER, County Recorder.

By John L. Hillis Deputy

INDEXED

STATE OF ARIZONA

Notice of Mining Location

PLACER CLAIM

TO ALL WHOM IT MAY CONCERN:

This placer Mining Claim, the name which is the.....GOLDEN HAWK NO. 3.....

Placer Mining Claim, situate on lands belonging to the United States of America, and being a form of valuable mineral deposit other than in veins or lodes of quartz or other rock in place, was entered upon and located for the purpose of exploration and lease by.....Joseph M. Helhoski,.....

Lulu D. Helhoski, Leroy S. Rowley, Janice H. Rowley, George Thomason, Clyde Thomason, Ernest Thomason and Earl Thomason.....

Citizens of the United States.....

(Locator must insert either "a citizen of the United States" or "who has declared his intention to become a citizen of the United States".)

the undersigned, on the.....27th.....day of.....April....., 1960.....
.....claim.....160.....acres thereof, and have marked the same on the ground as follows: Beginning at U. S. Survey post.....

(If the land be surveyed land, make the starting point a corner of a rectilinear subdivision of such survey.)

at a.....POST.....(post, stone or other monument) where this notice is posted; thence.....Westerly 2640.....feet to a.....post.....
....., thence.....Southerly 2640.....feet to a.....
....., thence.....Westerly 2640.....feet to a.....
....., thence.....Northerly 2640.....feet to the place of beginning, containing.....160.....acres, all in and being the

Northeast Quarter of Section 35, Township 9, North Range, 5 West, Salt River & Gila Meridian in the Weaver Mining District, in the County of.....Yavapai....., in the State of Arizona, (Give legal subdivisions)

All done under provisions of Chapter 6 of Title XXXII of the revised statutes of the United States, and of an act of the General Assembly of Arizona, entitled "to revise and Codify the laws of the Territory of Arizona" approved March 16, 1901.

Dated and posted on the grounds this.....27.....day of.....April....., 1960.....

Joseph M. Helhoski
Lulu D. Helhoski
Leroy S. Rowley
Janice H. Rowley

George Thomason
Clyde Thomason
Ernest Thomason
Earl Thomason

NOTE — If the location is upon surveyed lands, the claim must conform to such survey by rectilinear subdivisions.

MAP FILED IN A MC 68526

RECEIVED
B.L.M. AZ STATE OFFICE

68539

OCT 1 10 00 AM '79

PHOENIX, ARIZONA

5181

STATE OF ARIZONA, County of Yavapai—ss.

I do hereby certify that the within instrument was filed and recorded at the request of Joseph M. Helhoski
on May 20 A. D. 1960 at 8:00 o'clock A M. Book 186 Official Records
Page 337 Records of Yavapai County, Arizona.

WITNESS my hand and official seal the day and year first above written.

FRANK C. BAUER, County Recorder

By John A. Hellos Deputy

INDEXED

STATE OF ARIZONA

Notice of Mining Location

PLACER CLAIM

TO ALL WHOM IT MAY CONCERN:

This placer Mining Claim, the name which is the GOLDEN HAWK NO. 4

Placer Mining Claim, situate on lands belonging to the United States of America, and being a form of valuable mineral deposit other than in veins or lodes of quartz or other rock in place, was entered upon and located for the purpose of exploration and lease by

Joseph M. Helhoski, Lulu D. Helhoski, Sylvester Helhoski, Nellie Helhoski, George Thomason, Clyde Thomason, Ernest Thomason and Earl Thomason

Citizens of the US

(Locator must insert either "a citizen of the United States" or "who has declared his intention to become a citizen of the United States".)

the undersigned, on the 2nd day of May, 1960

we claim 160 acres thereof, and have marked the same on the ground as follows: Beginning at

a U. S. Survey Post

(If the land be surveyed land, make the starting point a corner of a rectilinear subdivision of such survey.)

at a Post (post, stone or other monument) where this notice is posted,

thence Easterly 2640 feet to a Post

, thence Southerly 2640 feet to a

Post, thence Westerly 2640 feet to a

Post, thence Northerly 2640

feet to the place of beginning, containing 160 acres, all in and being the

Southeast Quarter of Section 25, Township 9, North Range 5 West

Salt River & Gila Meridian in the Weaver Mining District
in the County of Yavapai, in the State of Arizona

All done under provisions of Chapter 6 of Title XXXII of the revised statutes of the United States, and of an act of the General Assembly of Arizona, entitled "to revise and Codify the laws of the Territory of Arizona" approved March 16, 1901.

Dated and posted on the grounds this 2 day of May, 1960.

Joseph M. Helhoski
Lulu S. Helhoski
Sylvester Helhoski
Nellie Helhoski

George Thomason
Clyde Thomason
Ernest Thomason
Earl Thomason

NOTE — If the location is upon surveyed lands, the claim must conform to such survey by rectilinear subdivisions.

A MC 68526

RECEIVED
B.L.M. AZ STATE OFFICE

68540

OCT 1 10 00 AM '79

PHOENIX, ARIZONA

5182

STATE OF ARIZONA, County of Yavapai—ss.

I do hereby certify that the within instrument was filed and recorded at the request of Joseph M. Helhoski
on May 20 A. D. 1960 at 8:00 o'clock A. M. Book 186 Official Records
Page 338 Records of Yavapai County, Arizona.

WITNESS my hand and official seal the day and year first above written.

FRANK C. BAUER, County Recorder.

By Jane L. Helli Deputy

INDEXED

STATE OF ARIZONA

Notice of Mining Location

PLACER CLAIM

TO ALL WHOM IT MAY CONCERN:

This placer Mining Claim, the name which is the GOLDEN HAWK NO. 5

Placer Mining Claim, situate on lands belonging to the United States of America, and being a form of valuable mineral deposit other than in veins or lodes of quartz or other rock in place, was entered upon and located for the purpose of exploration and lease by Joseph M. Helhoski, Lulu D. Helhoski, William R. Rowley, Judith B. Rowley, George Thomason, Clyde Thomason, Ernest Thomason and Earl Thomason

Citizens of the USA

(Locator must insert either "a citizen of the United States" or "who has declared his intention to become a citizen of the United States".)

the undersigned, on the 21th day of May, 1960.

We claim 1.60 acres thereof, and have marked the same on the ground as follows: Beginning at US Post Survey

(If the land be surveyed land, make the starting point a corner of a rectilinear subdivision of such survey.)

at a Post (post, stone or other monument) where this notice is posted; thence Easterly 2640 feet to a Post, thence Southerly 2640 feet to a Post, thence Westerly 2640 feet to a Post, thence Northerly 2640 feet to the place of beginning, containing 1.60 acres, all in and being the Southwest Quarter of Section 35, Township 9, North Range, 5 West, Salt River & Gila Meridian in the Weaver Mining District in the County of Yavapai, in the State of Arizona,

All done under provisions of Chapter 6 of Title XXXII of the revised statutes of the United States, and of an act of the General Assembly of Arizona, entitled "to revise and Codify the laws of the Territory of Arizona" approved March 16, 1901.

Dated and posted on the grounds this 1st day of May, 1960.

Joseph M. Helhoski George Thomason
Lulu D. Helhoski Clyde Thomason
William R. Rowley Ernest Thomason
Judith B. Rowley Earl Thomason

NOTE — If the location is upon surveyed lands, the claim must conform to such survey by rectilinear subdivisions.

RECORDED
INDEXED
A MC 68526

A MC 68526
68541

RECEIVED
B.L.M. AZ STATE OFFICE
OCT 1 10 00 AM '79
PHOENIX, ARIZONA

5183

STATE OF ARIZONA, County of Yavapai—ss.
I do hereby certify that the within instrument was filed and recorded at the request of Joseph M. Helhoski
on May 20 A. D. 1960 at 8:00 o'clock A. M. Book 186 Official Records
Page 339 Records of Yavapai County, Arizona.
WITNESS my hand and official seal the day and year first above written.

FRANK C. BAUER, County Recorder.
By John L. Kelle Deputy

INDEXED

STATE OF ARIZONA
Notice of Mining Location
PLACER CLAIM

TO ALL WHOM IT MAY CONCERN:

This placer Mining Claim, the name which is the GOLDEN HAWK NO. 6

Placer Mining Claim, situate on lands belonging to the United States of America, and being a form of valuable mineral deposit other than in veins or lodes of quartz or other rock in place, was entered upon and located for the purpose of exploration and lease by Joseph M. Helhoski, Lulu D. Helhoski, William R. Rowley, Judith B. Rowley, George Thomason, Clyde Thomason, Ernest Thomason and Earl Thomason

Citizens of the USA
(Locator must insert either "a citizen of the United States" or "who has declared his intention to become a citizen of the United States".)

the undersigned, on the 20th day of May, 1960
we claim 160 acres thereof, and have marked the same on the ground as follows: Beginning at a U. S. Survey Post

(If the land be surveyed land, make the starting point a corner of a rectilinear subdivision of such survey.)

at a Post (post, stone or other monument) where this notice is posted; thence Easterly 2640 feet to a Post, thence Southerly 2640 feet to a Post, thence Westerly 2640 feet to a Monument, thence Northerly 2640 feet to the place of beginning, containing 160 acres, all in and being the Northwest Quarter of Section 35, Township 9, North Range, 5 West, Salt River & Gila Meridian in the Weaver Mining District in the County of Yavapai, in the State of Arizona.

All done under provisions of Chapter 6 of Title XXXII of the revised statutes of the United States, and of an act of the General Assembly of Arizona, entitled "to revise and Codify the laws of the Territory of Arizona" approved March 16, 1901.

Dated and posted on the grounds this 2nd day of May, 1960.

Joseph M. Helhoski George Thomason
Lulu D. Helhoski Clyde Thomason
William R. Rowley Ernest Thomason
Judith B. Rowley Earl Thomason

NOTE — If the location is upon surveyed lands, the claim must conform to such survey by rectilinear subdivisions.

MAP FILED IN A MC 68526

A MC 68542

STATE OF ARIZONA, County of Yavapai—ss.

11792

I do hereby certify that the within instrument was filed and recorded at the request of Joseph M. Helhoski on Oct 31 A.D., 1960 at 4:40 o'clock P M. Book 202 Official Records

Page 68 Records of Yavapai County, Arizona.

WITNESS my hand and official seal the day and year first above written.

FRANK C. BAUER, County Recorder

By Dora A. Helloski Deputy

INDEXED

STATE OF ARIZONA
Notice of Mining Location
PLACER CLAIM

TO ALL WHOM IT MAY CONCERN:

This placer Mining Claim, the name which is the SPANISH GOLD

Placer Mining Claim, situate on lands belonging to the United States of America, and being a form of valuable mineral deposit other than in veins or lodes of quartz or other rock in place, was entered upon and located for the purpose of exploration and lease by George Thomason, Earl Thomason, Clyde Thomason and Ernest Thomason, Joseph M. Helhoski, Lulu D. Helhoski, William R. Rowley and Judith B. Rowley, Congress, Arizona,

Citizens of the US

(Locator must insert either "a citizen of the United States" or "who has declared his intention to become a citizen of the United States".)

the undersigned, on the 29th day of October, 1960
We claim 160 acres thereof, and have marked the same on the ground as follows: Beginning at a US Government Surveyor's Stake

(If the land be surveyed land, make the starting point a corner of a rectilinear subdivision of such survey.)

and
at a stone monument ~~(position of monument)~~ where this notice is posted;
thence South 2640 feet to a stone monument
thence East 2640 feet to a
stone monument, thence North 2640 feet to a
stone monument, thence West 2640

feet to the place of beginning, containing 160 acres, all in and being the Northwest Quarter of Section 6, Range 4 West, Township 8,
(Give legal subdivisions)

in the County of Yavapai, in the State of Arizona,
and being in the Salt River and Gila Meridian

All done under provisions of Chapter 6 of Title XXXII of the revised statutes of the United States, and of an act of the General Assembly of Arizona, entitled "to revise and Codify the laws of the Territory of Arizona" approved March 16, 1901.

Dated and posted on the grounds this 29 day of October, 1960.

Joseph M. Helhoski
Lulu D. Helhoski
William R. Rowley
Judith B. Rowley

George Thomason
Earl Thomason
Ernest Thomason
Clyde Thomason

NOTE — If the location is upon surveyed lands, the claim must conform to such survey by rectilinear subdivisions.

RECEIVED
S.L.M. AZ STATE OFFICE
OCT 1 10 00 AM '60
PHOENIX, ARIZONA

MAP FILED IN A MC 68526

11793

STATE OF ARIZONA, County of Yavapai—ss.

I do hereby certify that the within instrument was filed and recorded at the request of Joseph M. Helhoski on Oct. 31 A.D., 1960 at 4:40 o'clock P M. Book 202 Official Records Page 69 Records of Yavapai County, Arizona.

WITNESS my hand and official seal the day and year first above written

FRANK C. BAUER, County Recorder.

By Paul Ethelge

Deputy

INDEXED

STATE OF ARIZONA

Notice of Mining Location

PLACER CLAIM

TO ALL WHOM IT MAY CONCERN:

This placer Mining Claim, the name which is the..... SPANISH GOLD #2.....

Placer Mining Claim, situate on lands belonging to the United States of America, and being a form of valuable mineral deposit other than in veins or lodes of quartz or other rock in place, was entered upon and located for the purpose of exploration and lease by George Thomason, Earl Thomason, Clyde Thomason and Ernest Thomason; Joseph M. Helhoski, Lulu D. Helhoski, William R. Rowley and Judith B. Rowley, all of Congress, Arizona.

Citizens of the U.S.A.

(Locator must insert either "a citizen of the United States" or "who has declared his intention to become a citizen of the United States".)

the undersigned, on the 29th day of October, 1960.

We claim 160 acres thereof, and have marked the same on the ground as follows: Beginning at a U.S. Government Survey Stake

(If the land be surveyed land, make the starting point a corner of a rectilinear subdivision of such survey.)

at a Stone Monument (not stone or other monument) where this notice is posted; thence South 2640 feet to a stone monument feet to a stone monument, thence East 2640 feet to a stone monument, thence North 2640 feet to a stone monument, thence West 2640 feet to the place of beginning, containing 160 acres, all in and being the Southwest Quarter of Section 6, Township 8, Range 4 West (Give legal subdivisions) in the County of Yavapai, in the State of Arizona and being in the Salt River and Gila Meridian

RECEIVED OFFICE B.L.M. STATE OF ARIZONA OCT 16 00 PM '60 PHOENIX, ARIZONA

FILED IN A MC 68526

All done under provisions of Chapter 6 of Title XXXII of the revised statutes of the United States, and of an act of the General Assembly of Arizona, entitled "to revise and Codify the laws of the Territory of Arizona" approved March 16, 1901.

Dated and posted on the grounds this 29 day of October, 1960.

Joseph M. Helhoski
Lulu D. Helhoski
William R. Rowley
Judith B. Rowley

George Thomason
Earl Thomason
Ernest Thomason
Clyde Thomason

NOTE — If the location is upon surveyed lands the claim must conform to such survey by rectilinear subdivisions.

11794

STATE OF ARIZONA, County of Yavapai—ss.

I do hereby certify that the within instrument was filed and recorded at the request of Joseph M. Helhoski on October 31 A.D., 1960 at 4:40 o'clock P M. Book 202 Official Records Page 70 Records of Yavapai County, Arizona.

WITNESS my hand and official seal the day and year first above written
FRANK C. BAUER, County Recorder.
By Earl Thomas Deputy

INDEXED

STATE OF ARIZONA

Notice of Mining Location

PLACER CLAIM

TO ALL WHOM IT MAY CONCERN:

This placer Mining Claim, the name which is the SPANISH GOLD #3

Placer Mining Claim, situate on lands belonging to the United States of America, and being a form of valuable mineral deposit other than in veins or lodes of quartz or other rock in place, was entered upon and located for the purpose of exploration and lease by George Thomason, Earl Thomason, Ernest Thomason and Clyde Thomason; Joseph M. Helhoski, Lulu D. Helhoski, William R. Rowley and Judith B. Rowley, all of Congress, Arizona

Citizens of the USA

(Locator must insert either "a citizen of the United States" or "who has declared his intention to become a citizen of the United States".)

the undersigned, on the 29th day of October, 19 60
We claim 160 acres thereof, and have marked the same on the ground as follows: Beginning at a US Government Survey Post

(If the land be surveyed land, make the starting point a corner of a rectilinear subdivision of such survey.)

at a stone Monument (~~Post, stone or other monument~~) where this notice is posted, thence East 2640 feet to a stone monument, thence North 2640 feet to stone monument, thence West 2640 feet to stone monument, thence South 2640

feet to the place of beginning, containing 160 acres, all in and being the Southeast Quarter of Section 6, Township 8, Range 4 West
(Give legal subdivisions)

in the County of Yavapai, in the State of Arizona, and being in the Salt River and Gila Meridian

All done under provisions of Chapter 6 of Title XXXII of the revised statutes of the United States, and of an act of the General Assembly of Arizona, entitled "to revise and Codify the laws of the Territory of Arizona" approved March 16, 1901.

Dated and posted on the grounds this 29 day of October, 19 60

Joseph M. Helhoski
Earl Thomas
William R. Rowley
Judith B. Rowley

George Thomason
Ernest Thomason
Clyde Thomason

NOTE — If the location is upon surveyed lands, the claim must conform to such survey by rectilinear subdivisions.

RECEIVED
MAP FILED IN
A MC 68526
OCT 1 10 00 AM '79
PHOENIX ARIZONA
BLM #2 STATE OFFICE

11795

STATE OF ARIZONA, County of Yavapai—ss. I do hereby certify that the within instrument was filed and recorded at the request of Joseph M. Helhoski on October 31 A.D., 1960 at 4:40 o'clock P. M. Book 202 Official Records Page 71 Records of Yavapai County, Arizona.

WITNESS my hand and official seal the day and year first above written. FRANK C. BAUER, County Recorder. By Paul E. Balge Deputy

INDEXED

STATE OF ARIZONA
Notice of Mining Location
PLACER CLAIM

TO ALL WHOM IT MAY CONCERN:

This placer Mining Claim, the name which is the SPANISH GOLD #4

Placer Mining Claim, situate on lands belonging to the United States of America, and being a form of valuable mineral deposit other than in veins or lodes of quartz or other rock in place, was entered upon and located for the purpose of exploration and lease by George Thomason, Earl Thomason, Ernest Thomason and Clyde Thomason; Joseph M. Helhoski, Lulu D. Helhoski, William R. Rowley and Judith B. Rowley all of Congress, Arizona.

Citizens of the USA
(Locator must insert either "a citizen of the United States" or "who has declared his intention to become a citizen of the United States".)

the undersigned, on the 29th day of October, 1960.
We claim 160 acres thereof, and have marked the same on the ground as follows: Beginning at a US Government Survey Stake

(If the land be surveyed land, make the starting point a corner of a rectilinear subdivision of such survey.)

at a Stone Monument ~~(next to the monument)~~ where this notice is posted; thence North 2640 feet to a stone monument, thence West 2640 feet to a stone monument, thence South 2640 feet to a stone monument, thence East 2640 feet to the place of beginning, containing 160 acres, all in and being the Northeast Quarter of Section 6, Township 8, Range 4 West
(Give legal subdivisions)

in the County of Yavapai, in the State of Arizona and being in the Salt River and Gila Meridian

All done under provisions of Chapter 6 of Title XXXII of the revised statutes of the United States, and of an act of the General Assembly of Arizona, entitled "to revise and Codify the laws of the Territory of Arizona" approved March 16, 1901.

Dated and posted on the grounds this 29 day of October, 1960.

Joseph M. Helhoski
Lulu D. Helhoski
William R. Rowley
Judith B. Rowley
George Thomason
Earl Thomason
Ernest Thomason
Clyde Thomason

NOTE — If the location is upon surveyed lands, the claim must conform to such survey by rectilinear subdivisions.

RECEIVED
B.L.M. AZ STATE OFFICE
PHOENIX, ARIZONA
Oct 1 10:00 AM '60

FILED IN A MC 68526

When recorded, mail to:

Name: AAMD + Dan Jacobs

Address: Po Box 955

City/State/Zip Code: Congress AZ
85332

THIS IS A CONFORMED COPY OF INSTRUMENT
RECORDED ON DATE 11/20/12 TIME 11:43
IN BOOK 4921 PAGE 982
LESLIE M. HOFFMAN, RECORDER
Juan Jordá DEPUTY

Space above this line for Recorder's use

NOTICE OF MINING CLAIM

RECEIVED
BLM AZ STATE OFFICE
2012 DEC - 3 10:46
PHOENIX, ARIZONA

- TYPE OF NOTICE: Location Amendment Relocation
- TYPE OF CLAIM: Placer Lode Millsite Tunnelsite
- The name and address of the Locator is
Name: Arizona Asso. of Mining District
Address: Po Box 955
City/State/Zip Code: Congress AZ 85332
- The name of the claim is Spanish Gold # 5 **AMC# 68546**
- The date of the location is 11-29-2012
- The claim is 1320 feet long and 660 feet wide. The distance from the location monument to each end of the claim is 1320 feet in a N direction and 660 feet in a E direction.
- The general course of the claim is from the S to the N
- The location of the claim is in Section 7, Township 8 N, Range 4 W.
G+SR Base and Meridian,
Weaver Mining District, Yavapai County,
State of Arizona
- If amending or relocating, the previous claim name was Spanish Gold # 5
Weaver recorded in Docket(Book) _____ page(s) _____
Weaver Mining District, Yavapai County,
State of Arizona
- The location of the claim with reference to a natural object or permanent monument is The S E
20 Acres of the NW 1/4 of Sec. 7, T8N, R4W

Dated: 11-29-12

Juan Jordá AAMD C. Agent
Signature
Po Box 955
Address
Congress AZ 85332
City/State/Zip

MAP OF MINING CLAIM LOCATION

- The name of the claim is Spanish Gold #5
- The SW corner of the claim is 0 feet in a _____ direction to a survey monument or permanent natural object described as 4' PVC Pipe with Gold Top
- The type of location monument is 4' Pipe with Gold Top
The type of corner end monuments are 4' PVC pipe (2") with Gold tops
- The bearing and distance between the corners of the claim are beginning at the _____ corner of the claim, 1320 feet in a _____ direction to the _____ corner, then 660 feet in a _____ direction to the _____ corner, then 1320 feet in a _____ direction to the _____ corner, then 660 feet in a _____ direction to the point of beginning.

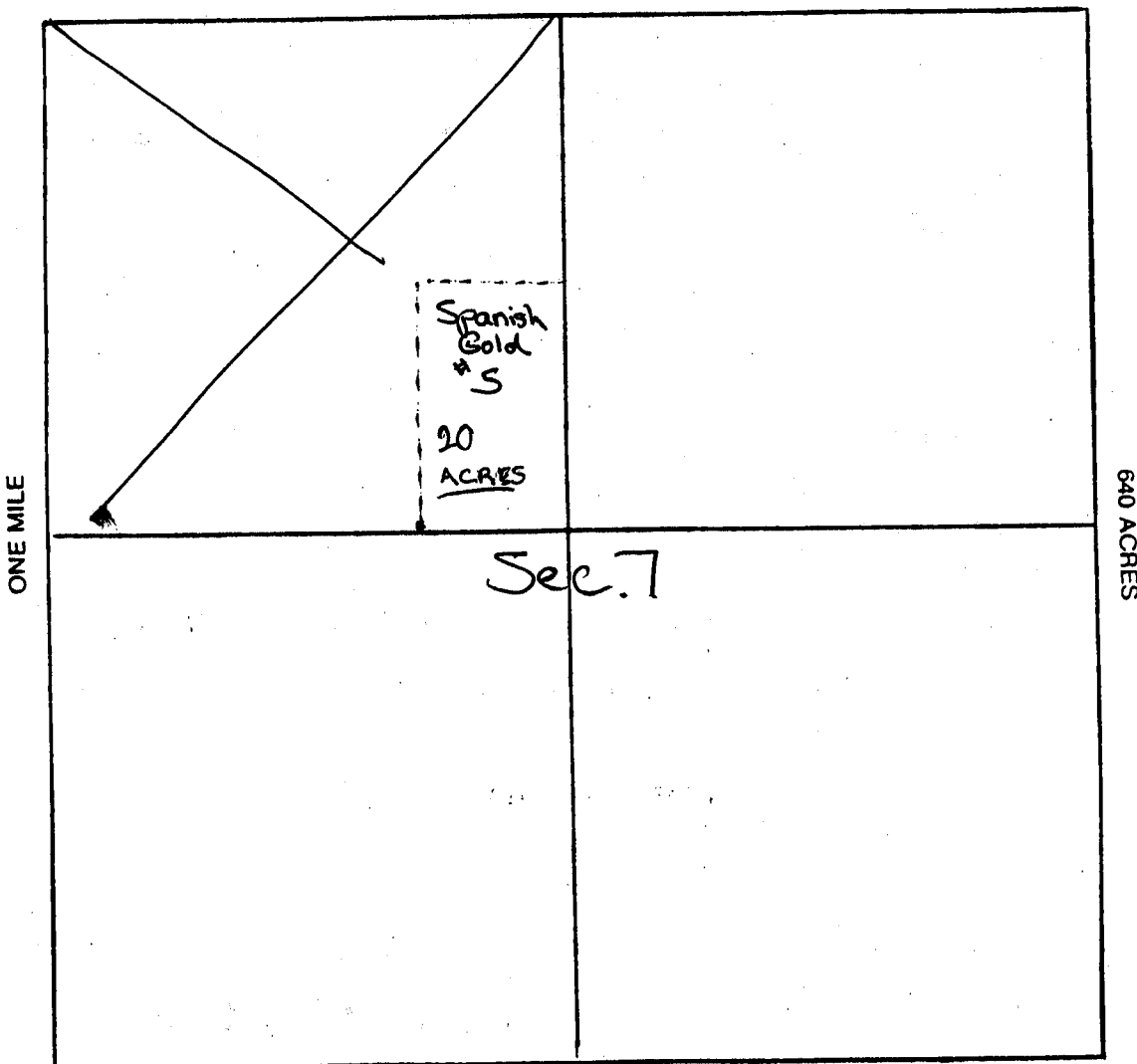
MAP

One inch = One thousand feet

North Arrow



ONE MILE



Section 7 Range 4W Township 8N
G+SR Base and Meridian.

Dated: 11-29-2012 Signature Julie [Signature] AAMP C.

11796

STATE OF ARIZONA, County of Yavapai—ss.

I do hereby certify that the within instrument was filed and recorded at the request of Joseph M. Helhoski on Oct 31 A.D., 1960 at 4:40 o'clock P M. Book 202 Official Records Page 72 Records of Yavapai County, Arizona.

WITNESS my hand and official seal the day and year first above written.

FRANK C. BAUER, County Recorder.

By Dore L. Heltis Deputy

INDEXED

STATE OF ARIZONA

Notice of Mining Location

PLACER CLAIM

TO ALL WHOM IT MAY CONCERN:

This placer Mining Claim, the name which is the SPANISH GOLD #5

Placer Mining Claim, situate on lands belonging to the United States of America, and being a form of valuable mineral deposit other than in veins or lodes of quartz or other rock in place, was entered upon and located for the purpose of exploration and lease by George Thomason, Earl Thomason, Ernest Thomason and Clyde Thomason; Joseph M. Helhoski, Lulu D. Helhoski, William R. Rowley and Judith B. Rowley, all of Congress, Arizona

Citizens of the USA

(Locator must insert either "a citizen of the United States" or "who has declared his intention to become a citizen of the United States".)

the undersigned, on the 29th day of October, 1960. We claim 160 acres thereof, and have marked the same on the ground as follows: Beginning at a US Government Survey Post

(If the land be surveyed land, make the starting point a corner of a rectilinear subdivision of such survey.)

at a stone monument (~~post, stone or other monument~~) where this notice is posted thence South 2640 feet to a stone monument, thence East 2640 feet to a stone monument, thence North 2640 feet to a stone monument, thence West 2640 feet to the place of beginning, containing 160 acres, all in and being the Northwest Quarter of Section 7, Township 8, Range 4 West

(Give legal subdivisions)

in the County of Yavapai, in the State of Arizona, and being in the Salt River and Gila Meridian

All done under provisions of Chapter 6 of Title XXXII of the revised statutes of the United States, and of an act of the General Assembly of Arizona, entitled "to revise and Codify the laws of the Territory of Arizona" approved March 16, 1901.

Dated and posted on the grounds this 29 day of October, 1960.

Joseph M. Helhoski
Lulu D. Helhoski
William R. Rowley
Judith B. Rowley
George Thomason
Earl Thomason
Ernest Thomason
Clyde Thomason

NOTE — If the location is upon surveyed lands, the claim must conform to such survey by rectilinear subdivisions.

RECEIVED
B.L.M. AZ STATE OFFICE
OCT 31 10 00 AM '79
PHOENIX, ARIZONA

MAP FILED IN A MC 68526

When recorded, mail to:

Name: AAMD + Dan Jacobs

Address: Po Box 955

City/State/Zip Code: Congress AZ

85332

THIS IS A CONFORMED COPY OF INSTRUMENT
RECORDED ON DATE 11/30/12 TIME 11:43
IN BOOK 4921 PAGE 983

LESLIE M. HOFFMAN, RECORDER

[Signature] DEPUTY

Space above this line for Recorder's use

NOTICE OF MINING CLAIM

1. TYPE OF NOTICE: Location Amendment Relocation

2. TYPE OF CLAIM: Placer Lode Millsite Tunnelsite

3. The name and address of the Locator is

Name: Arizona Asso. of Mining District Dan Jacobs

Address: Po Box 955

City/State/Zip Code: Congress AZ 85332

4. The name of the claim is Spanish Gold #6 Amc# 68547

5. The date of the location is 11-29-2012

6. The claim is 1320 feet long and 660 feet wide. The distance from the location monument to each end of the claim is 1320 feet in a N direction and 660 feet in a E direction.

7. The general course of the claim is from the S to the N

8. The location of the claim is in Section 7, Township 8N, Range 4W

G+SR Base and Meridian, Weaver Mining District, Yavapai County, State of Arizona

9. If amending or relocating, the previous claim name was Spanish Gold #6 recorded in Docket(Book) _____ page(s) _____

Weaver Mining District, Yavapai County, State of Arizona

10. The location of the claim with reference to a natural object or permanent monument is The SW 20 Acres of the NE 1/4 of Sec. 7, T 8N, R 4W

Dated: 11-29-12, [Signature] AAMD C. Agent

Po Box 955 Address

Congress AZ 85332 City/State/Zip

PROCESSED
2012 DEC 1
BLM ARIZONA
RECORDED
OFFICE
A 10:47
DAN JACOBS
ARIZONA

ENTERED INTO COMPUTER

MA F MINING CLAIM LOCAT

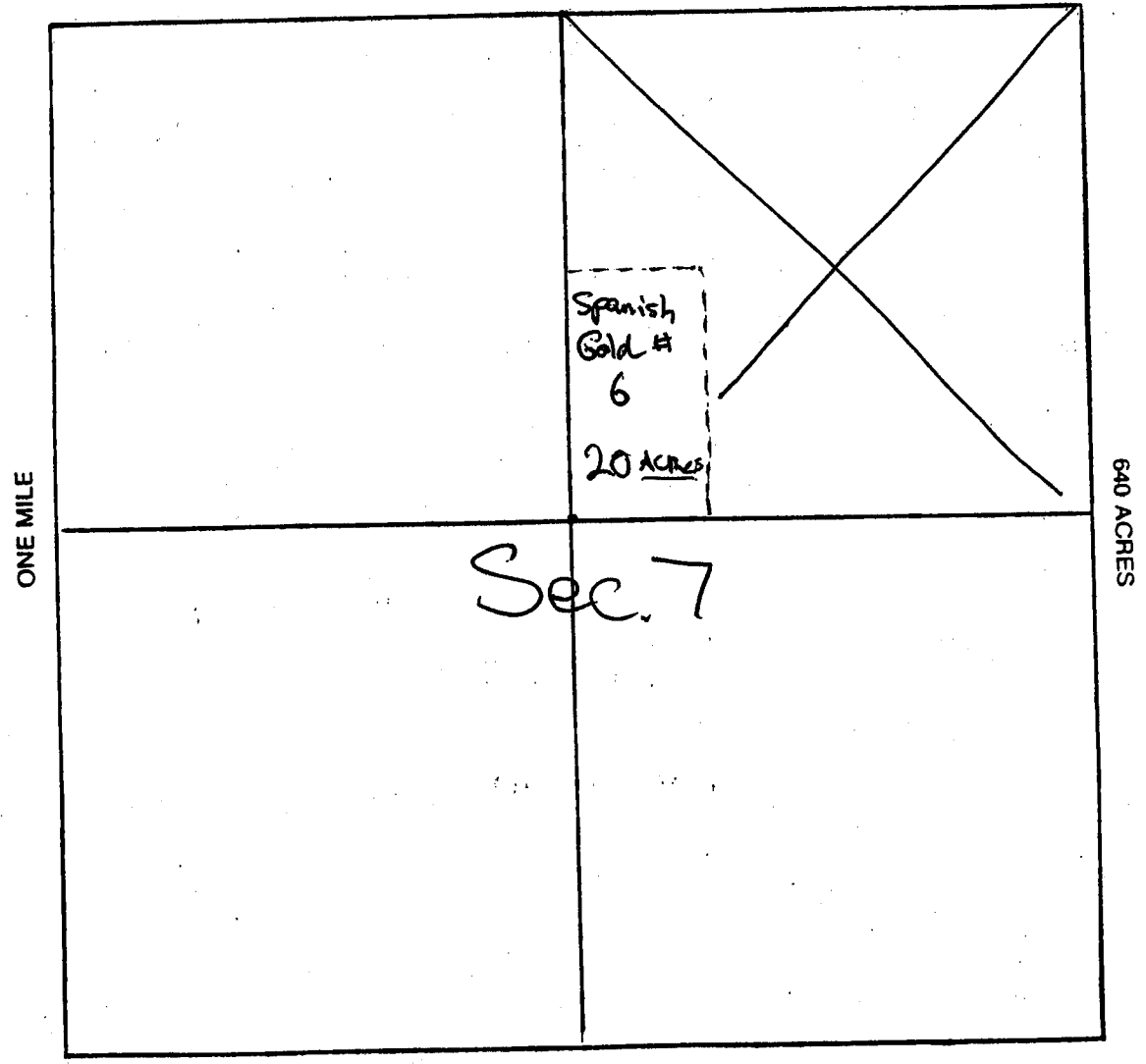
- The name of the claim is Spanish Gold # 6
- The SW corner of the claim is 0 feet in a _____ direction to a survey monument or permanent natural object described as 4' Post in Rock Mound
- The type of location monument is _____
The type of corner end monuments are 4' PVC pipe w/ Gold Tops
- The bearing and distance between the corners of the claim are beginning at the SW corner of the claim, 1320 feet in a N direction to the NW corner, then 660 feet in a E direction to the NE corner, then 1320 feet in a S direction to the SE corner, then 660 feet in a W direction to the point of beginning.

MAP

One inch = One thousand feet



ONE MILE



Section 7 Range 4W Township 8N
G. + S.R. Base and Meridian.

Dated: 11-29-2012 Signature Julie Hunt AMD C.

11797

STATE OF ARIZONA, County of Yavapai—ss.

I do hereby certify that the within instrument was filed and recorded at the request of Joseph M Helhoski on Oct 31 A.D., 1960 at 4:40 o'clock P M. Book 202 Official Records Page 73 Records of Yavapai County, Arizona.

WITNESS my hand and official seal the day and year first above written.

FRANK C. BAUER, County Recorder.

By Don L Miller Deputy

STATE OF ARIZONA

Notice of Mining Location

PLACER CLAIM

TO ALL WHOM IT MAY CONCERN:

This placer Mining Claim, the name which is the SPANISH GOLD #6

Placer Mining Claim, situate on lands belonging to the United States of America, and being a form of valuable mineral deposit other than in veins or lodes of quartz or other rock in place, was entered upon and located for the purpose of exploration and lease by George Thomason, Earl Thomason, Ernest Thomason and Clyde Thomason; Joseph M. Helhoski, Lulu D. Helhoski, William R. Rowley and Judith R. Rowley, all of Congress, Arizona

Citizens of the USA

(Locator must insert either "a citizen of the United States" or "who has declared his intention to become a citizen of the United States".)

the undersigned, on the 29th day of October, 19 60

We claim 160 acres thereof, and have marked the same on the ground as follows: Beginning at at a US Government Stake

(If the land be surveyed land, make the starting point a corner of a rectilinear subdivision of such survey.)

at a Stone Monument (~~post, stone or other monument~~) where this notice is posted thence South 2640 feet to a stone monument, thence East 2640 feet to a stone monument, thence North 2640 feet to a stone monument, thence West 2640

feet to the place of beginning, containing 160 acres, all in and being the Southwest Quarter of Section 7, Township 8, Range 4 West

(Give legal subdivisions)

in the County of Yavapai, in the State of Arizona, and being in the Salt River and Gila Meridian

All done under provisions of Chapter 6 of Title XXXII of the revised statutes of the United States, and of an act of the General Assembly of Arizona, entitled "to revise and Codify the laws of the Territory of Arizona" approved March 16, 1901.

Dated and posted on the grounds this 29 day of October, 19 60

Joseph M Helhoski
Lulu D Helhoski
William R. Rowley
Judith R Rowley

George Thomason
Earl Thomason
Ernest Thomason
Clyde Thomason

NOTE — If the location is upon surveyed lands, the claim must conform to such survey by rectilinear subdivisions.

RECEIVED
BLM AZ STATE OFFICE
OCT 1 10 00 AM '60
PHOENIX, ARIZONA
MAP FILED IN A MC 68526

INDEXED

When recorded, mail to:

Name: AAMD + Dan Jacobs

Address: PO Box 955

City/State/Zip Code: Congress AZ

85332

THIS IS A CONFORMED COPY OF INSTRUMENT
RECORDED ON DATE 11/30/12 TIME 11:43
IN BOOK 4921 PAGE 484
LESLIE M. HOFFMAN, RECORDER

Judy M. Helgeson DEPUTY

Space above this line for Recorder's use

NOTICE OF MINING CLAIM

1. TYPE OF NOTICE: Location Amendment Relocation

2. TYPE OF CLAIM: Placer Lode Millsite Tunnelsite

3. The name and address of the Locator is

DAN JACOBS

Name: Arizona Association of Mining District. Dan Jacobs

Address: Po Box 955

City/State/Zip Code: Congress AZ 85332

4. The name of the claim is Spanish Gold #7 Amc. 68548

5. The date of the location is 11-29-12

6. The claim is 1320 feet long and 660 feet wide. The distance from the location monument to each end of the claim is 1320 feet in a N direction and 660 feet in a E direction.

7. The general course of the claim is from the S to the N

8. The location of the claim is in Section 7, Township 8N, Range 4W

G+J.R.

Base and Meridian,

Weaver Mining District, Yavapai County, State of Arizona

9. If amending or relocating, the previous claim name was Spanish Gold #7 recorded in Docket(Book) _____ page(s) _____

Weaver Mining District, Yavapai County, State of Arizona

10. The location of the claim with reference to a natural object or permanent monument is The NW 20 Acres of the SW 1/4 of Sec. 7, T8N, R4W.

Dated: 11-29-12

Judieffante AAMD C. Agent
Signature

Po Box 955
Address

Congress AZ 85332
City/State/Zip

MAP OF MINING CLAIM LOCATION

- The name of the claim is Spanish Gold #7
- The SW corner of the claim is 0 feet in a _____ direction to a survey monument or permanent natural object described as 4' PVC Pipe with Gold Top
- The type of location monument is 4' pipe in Rock mound.
The type of corner end monuments are 4' PVC pipe w/ Gold Tops
- The bearing and distance between the corners of the claim are beginning at the SW corner of the claim, 1320 feet in a N direction to the NW corner, then 660 feet in a E direction to the NE corner, then 1320 feet in a S direction to the SE corner, then 660 feet in a W direction to the point of beginning.

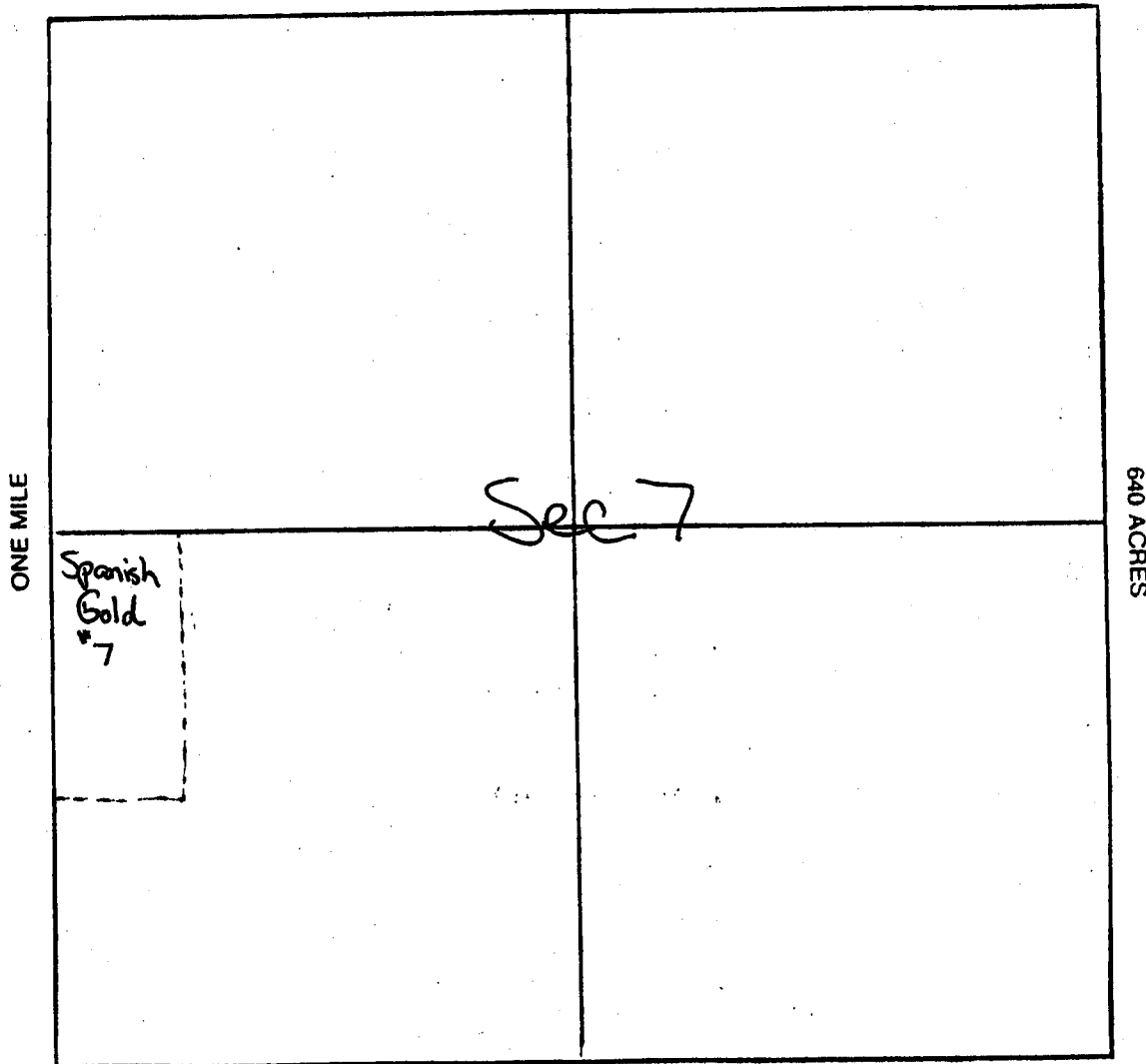
MAP

One inch = One thousand feet

North Arrow



ONE MILE



Section 7 Range 40 Township 8N

S. + S.R.

Base and Meridian.

Dated: 11-29-2012

Julie Hunt - AMO C. Agents
Signature

STATE OF ARIZONA, County of Yavapai—ss.

11798

I do hereby certify that the within instrument was filed and recorded at the request of Joseph M Helhoski on Oct 31 A.D., 1960 at 4:40 o'clock P M. Book 202 Official Records Page 74 Records of Yavapai County, Arizona.

WITNESS my hand and official seal the day and year first above written.

FRANK C. BAUER, County Recorder

By Joseph L. Hillis Deputy

INDEXED

STATE OF ARIZONA
Notice of Mining Location
PLACER CLAIM

TO ALL WHOM IT MAY CONCERN:

This placer Mining Claim, the name which is the..... SPANISH GOLD #7

Placer Mining Claim, situate on lands belonging to the United States of America, and being a form of valuable mineral deposit other than in veins or lodes of quartz or other rock in place, was entered upon and located for the purpose of exploration and lease by..... George Thomason, Earl Thomason, Ernest Thomason and Clyde Thomason; Joseph M. Helhoski, Lulu D. Helhoski, William R. Rowley and Judith B. Rowley, all of Congress, Arizona

Citizens of the USA

(Locator must insert either "a citizen of the United States" or "who has declared his intention to become a citizen of the United States".)

the undersigned, on the..... 29th..... day of..... October....., 19..... 60
We..... claim..... 160..... acres thereof, and have marked the same on the ground as follows: Beginning at..... a US Government Survey Stake

(If the land be surveyed land, make the starting point a corner of a rectilinear subdivision of such survey.)

at a..... stone monument..... (post, stone or other monument) where this notice is posted; thence..... East 2640..... feet to a..... stone monument....., thence..... North 2640..... feet to a..... stone monument....., thence..... West 2640..... feet to a..... stone monument....., thence..... South 2640..... feet to the place of beginning, containing..... 160..... acres, all in and being the..... Southeast Quarter of Section 7, Township 8, Range 4 West
(Give legal subdivisions)
in the County of..... Yavapai....., in the State of Arizona, and being in the Salt River and Gila Meridian

RECEIVED
BLM. AZ STATE OFFICE
PHOENIX, ARIZONA
Oct 1 10 00 AM '60

MAP FILED IN A MC 68526

All done under provisions of Chapter 6 of Title XXXII of the revised statutes of the United States, and of an act of the General Assembly of Arizona, entitled "to revise and Codify the laws of the Territory of Arizona" approved March 16, 1901.

Dated and posted on the grounds this..... 29..... day of..... October....., 19..... 60

Joseph M Helhoski
Lulu D. Helhoski
William R. Rowley
Judith B. Rowley

George Thomason
Earl Thomason
Ernest Thomason
Clyde Thomason

NOTE — If the location is upon surveyed lands, the claim must conform to such survey by rectilinear subdivisions.

When recorded, mail to:

Name: AAMD + Dan Jacobs

Address: Po Box 955

Congress AZ 85332

City/State/Zip Code: _____

THIS IS A CONFORMED COPY OF INSTRUMENT
RECORDED ON DATE 11/30/12 TIME 11:43
IN BOOK 4421 PAGE 985
LESLIE M. HOFFMAN, RECORDER
July W. [Signature] DEPUTY

Space above this line for Recorder's use

NOTICE OF MINING CLAIM

1. TYPE OF NOTICE: Location Amendment Relocation
2. TYPE OF CLAIM: Placer Lode Millsite Tunnelsite
3. The name and address of the Locator is DAN JACOBS
Name: Arizona Association of Mining Districts, Dan Jacobs
Address: Po Box 955
City/State/Zip Code: Congress, AZ. 85332
4. The name of the claim is Spanish Gold #8 AMC# 68549
5. The date of the location is 11-29-12
6. The claim is 1320' feet long and 660 feet wide. The distance from the location monument to each end of the claim is 1320 feet in a N direction and 0 feet in a S direction.
7. The general course of the claim is from the S to the N
8. The location of the claim is in Section 7, Township 8N, Range 4W, G + S.R. B + M Base and Meridian, Weaver Mining District, Yavapai County, State of Arizona
9. If amending or relocating, the previous claim name was Spanish Gold #8 recorded in Docket(Book) _____ page(s) _____ Weaver Mining District, Yavapai County, State of Arizona
10. The location of the claim with reference to a natural object or permanent monument is in the NW 1/4 of the SE 1/4 of Sec. 7.

RECEIVED
BLM AZ STATE OFFICE
2012 DEC - 12
PHOENIX, ARIZONA

Dated: 11-29-12

[Signature] AAMD C. Agent
Signature
Po Box 955
Address
Congress, AZ. 85332
City/State/Zip

ENTERED INTO COMPUTER

MAP MINING CLAIM LOCATION

1. The name of the claim is Spanish Gold # 8
2. The NE corner of the claim is 0 feet in a N direction to a survey monument or permanent natural object described as 2" PVC Pipe Capped
3. The type of location monument is PVC Pipe w/ Gold top. 2"
The type of corner end monuments are PVC Pipe 2"
4. The bearing and distance between the corners of the claim are beginning at the NE corner of the claim, 1320' feet in a S direction to the SE corner, then 660' feet in a W direction to the SW corner, then 1320' feet in a N direction to the NW corner, then 660' feet in a E direction to the point of beginning.

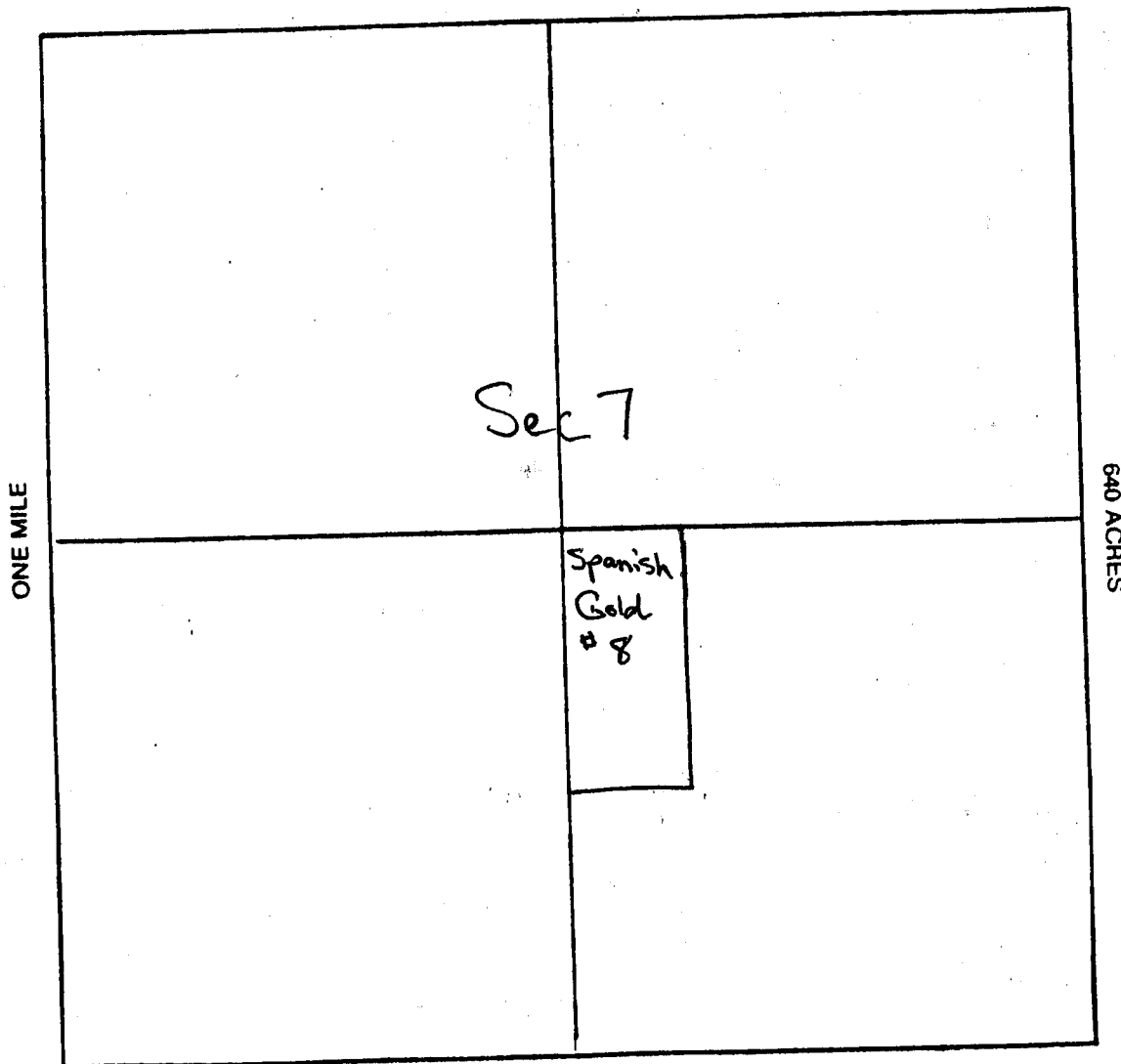
MAP

One inch = One thousand feet

North Arrow



ONE MILE



Section 7 Range 4W Township 8N
G+S.R. Base and Meridian.

Dated: 11-29-12

Julie Hutto AAMD C. Agent
Signature

STATE OF ARIZONA, County of Yavapai—ss. 11799
I do hereby certify that the within instrument was filed and recorded at the request of Joseph M Helhoski
on Oct 31 A.D., 1960 at 4:40 o'clock 202 M. Book 202 Official Records
Page 75 Records of Yavapai County, Arizona.
WITNESS my hand and official seal the day and year first above written.

FRANK C. BAUER, County Recorder.
By Don L Hillis Deputy

INDEXED

STATE OF ARIZONA
Notice of Mining Location
PLACER CLAIM

TO ALL WHOM IT MAY CONCERN:

This placer Mining Claim, the name which is the SPANISH GOLD # 8

Placer Mining Claim, situate on lands belonging to the United States of America, and being a form of valuable mineral deposit other than in veins or lodes of quartz or other rock in place, was entered upon and located for the purpose of exploration and lease by George Thomason, Earl Thomason, Ernest Thomason and Clyde Thomason; Joseph M. Helhoski, Lulu D. Helhoski, William R. Rowley and Judith B. Rowley, all of Congress, Arizona.

Citizens of the US
(Locator must insert either "a citizen of the United States" or "who has declared his intention to become a citizen of the United States".)

the undersigned, on the 29th day of October, 1960.

We claim 160 acres thereof, and have marked the same on the ground as follows: Beginning at a US Government Survey Stake

(If the land be surveyed land, make the starting point a corner of a rectilinear subdivision of such survey.)

at a stone monument (~~post, stone or other monument~~) where this notice is posted; thence North 2640 feet to a stone monument, thence West 2640 feet to a stone monument, thence South 2640 feet to a stone monument, thence East 2640

feet to the place of beginning, containing 160 acres, all in and being the Northeast Quarter of Section 7, Township 8, Range 4 West
(Give legal subdivisions)

in the County of Yavapai, in the State of Arizona, and being in the Salt River and Gila Meridian

All done under provisions of Chapter 6 of Title XXXII of the revised statutes of the United States, and of an act of the General Assembly of Arizona, entitled "to revise and Codify the laws of the Territory of Arizona" approved March 16, 1901.

Dated and posted on the grounds this 29 day of October, 19 60.

Joseph M Helhoski
Lulu D. Helhoski
William R. Rowley
Judith B. Rowley

George Thomason
Earl Thomason
Ernest Thomason
Clyde Thomason

NOTE — If the location is upon surveyed lands the claim must conform to such survey by rectilinear subdivisions.

RECEIVED
B.L.M. STATE OFFICE
OCT 1 10 00 AM '79
PHOENIX ARIZONA
MAD
FILED
MCA
68526

When recorded, mail to:

Name: AAMP

Address: Po Box 955

Congress, AZ. 85332

City/State/Zip Code: _____

THIS IS A CONFORMED COPY OF INSTRUMENT
RECORDED ON DATE 11/30/12 TIME 11:43
IN BOOK 4921 PAGE 987
LESLIE M. HOFFMAN, RECORDER

Julie Hunter DEPUTY

Space above this line for Recorder's use

NOTICE OF MINING CLAIM

PHOENIX, ARIZONA
2012 DEC - 3 A 10:47
RECEIVED
BLM AZ STATE OFFICE

1. TYPE OF NOTICE: Location Amendment Relocation

2. TYPE OF CLAIM: Placer Lode Millsite Tunnelsite

3. The name and address of the Locator is

Name: Arizona Association of Mining Districts

Address: Po Box 955

City/State/Zip Code: Congress, AZ. 85332

4. The name of the claim is Blue Bell - Amc # 68550

5. The date of the location is 7-8-2006

6. The claim is 1320' feet long and 660' feet wide. The distance from the location monument to each end of the claim is 660 feet in a N direction and 660' feet in a S direction.

7. The general course of the claim is from the S to the N

8. The location of the claim is in Section 1, Township 9N

Range SU

G + S.R. B + m Base and Meridian,

Yavapai Weaver Mining District, Yavapai County,

State of Arizona

9. If amending or relocating, the previous claim name was Blue Bell

recorded in Docket(Book) 1345 page(s) 336

Weaver Mining District, Yavapai County,

State of Arizona

10. The location of the claim with reference to a natural object or permanent monument is A 2" PVC

Pipe at the NE Corner of the Claim. The NE
20 Acre Sec. in the SE 1/4 of Sec. 1

Dated: 11-29-12

Julie Hunter AAMP
Signature

PO Box 955
Address

Congress, AZ. 85332
City/State/Zip

MAP OF MINING CLAIM LOCATION

1. The name of the claim is Blue Bell
2. The NE corner of the claim is 0 feet in a N direction to a survey monument or permanent natural object described as 2" PVC Capped Pipe.
3. The type of location monument is Stone and 4x4 Post
The type of corner end monuments are 2" PVC Pipe
4. The bearing and distance between the corners of the claim are beginning at the NE corner of the claim, 1320' feet in a S direction to the SE corner, then 660' feet in a W direction to the SW corner, then 1320' feet in a N direction to the NW corner, then 660' feet in a E direction to the point of beginning.

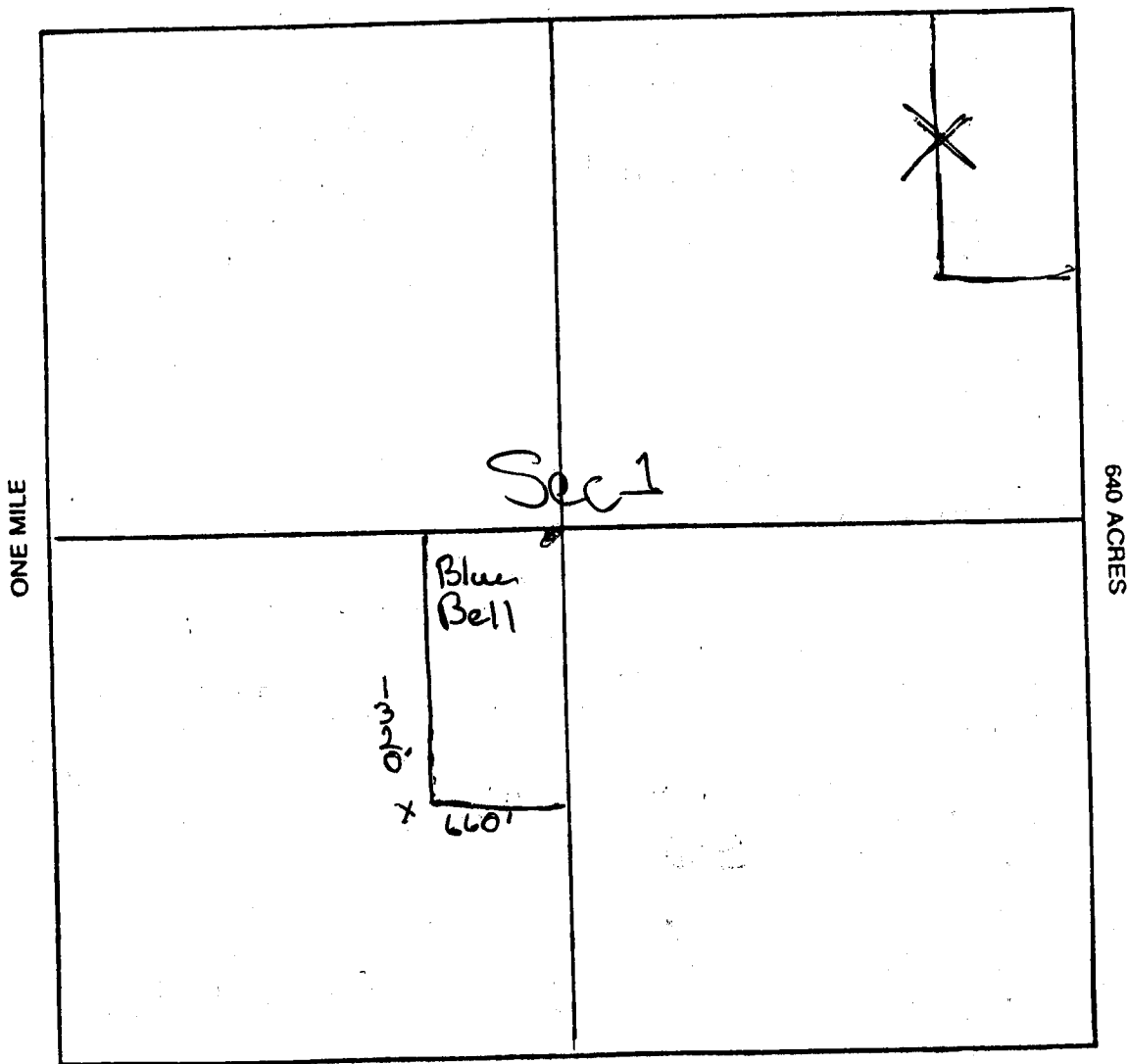
MAP

One inch = One thousand feet

North Arrow



ONE MILE



Section 1 Range 5W Township 9N
G. + S. R. B.M. Base and Meridian.

Dated: 11-29-12

Julie Hunter
Signature

68550

STATE OF ARIZONA, County of Yavapai

39875

I do hereby certify that the within instrument was filed and recorded at the request of

Clyde Thomason

on DEC 15 '80 - 1 05 PM

o'clock Book 1345 Official Records Page

335-336


Records of Yavapai County, Arizona. WITNESS my hand and official seal the day and year first above written.

PATSY C. JENNEY, County Recorder

By

Deputy

INDEXED



DEC 23 1980

7:45 A.M. PHOENIX, ARIZONA

Amended

NOTICE OF MINING CLAIM LOCATION

- 1. Location Amendment Relocation
- 2. Placer Lode Millsite Tunnelsite

3. The name and address of the Locator is

Clyde Thomason
Name

P.O. Box 25
Address

Congress Arizona 85332
City State Zip

4. The name of the claim is Blue Bell Amc 68550

5. The date of the location is Dec. 2, 80

6. The claim is 2640 feet long and 2640 feet wide. The distance from the Location monument to each end of the claim is 2638 feet in a Northerly direction and 2 feet in a Southerly direction.

7. The general course of the claim is from the North to the South

8. The location of the claim is in Section 1, Township 9N, Range 5W, G&SRB&M, Weaver Mining District, Yavapai County, Arizona.

9. If amending or relocating, the previous claim name was Blue Bell recorded in Docket 135, Book 181, Weaver Mining District, Yavapai County, Arizona.

10. The location of the claim with reference to a natural object or permanent monument is

This claim comprises the SW 1/4 of Section 1, T9N, R.5W, G+SRB+M.

Date Dec, 15 - 1980
BOOK 1345 PAGE 335

Clyde Thomason
Signature

MAP OF MINING CLAIM LOCATION

1. The name of the claim is Blue Bell
2. The SW corner of the claim is 2 feet in a South Westerly direction to a survey monument or permanent natural object described as Section corner 1, 2, 11 & 12 T9N R5W G+SRB+M
3. The type of location monument is 4ft post in mound of rock
The type of corner and end monuments are 5ft 2x2" post in mound of rock
4. The bearing and distance between the corners of the claim are beginning at the SW corner of the claim, 2640 feet in a Northerly direction to the NW corner, then 2640 feet in a Easterly direction to the NE corner, then 2640 feet in a southerly direction to the SE corner, then 2640 feet in a Westerly direction to the point of beginning.

MAP

One inch = One thousand feet


North Arrow



ONE MILE

ONE MILE

640 ACRES



Section 1 Range 5W Township 9N, G&SRB&M

Date Dec. 15 - 1980

BOOK 1345 PAGE 336

Blyde Thomason
Signature

RECEIVED
B.L.M. AZ STATE OFFICE
OCT 1 10 00 AM '79
PHOENIX, ARIZONA

STATE OF ARIZONA, County of Yavapai—ss.

2935

I do hereby certify that the within instrument was filed and recorded at the request of George Thomason
on April 1 A. D. 1960 at 8:00 o'clock a M. Book 181 Official Records
Page 135 Records of Yavapai County, Arizona.

WITNESS my hand and official seal the day and year first above written.

FRANK C. BAUER, County Register
By Wm. Trumbach, Deputy

INDEXED

STATE OF ARIZONA
Notice of Mining Location
PLACER CLAIM

TO ALL WHOM IT MAY CONCERN:

This placer Mining Claim, the name of which is the Blue Bell

Placer Mining Claim, situate on lands belonging to the United States of America, and being a form of valuable mineral deposit other than in veins or lodes of quartz or other rock in place, was entered upon and located for the purpose of exploration and lease by Earl Thomason

Ernest Thomason Lucille Smith
George Thomason Joseph Helkoski Lula Helkoski
Millie Ann Rowley Judith Rowley
C. T. Rogers of the U.S.A.

(Locator must insert either "a citizen of the United States" or "who has declared his intention to become a citizen of the United States".)

the undersigned, on the 27 day of March, 1960.

EE claim 1.60 acres thereof, and have marked the same on the ground as follows: Beginning at Survey stake at the southwest corner of Section 1 T. 9 N. R. 5 W. Q. 4 S. R. B. 4 M.
(If the land be surveyed land, make the starting point a corner of a rectilinear subdivision of such survey.)

at a Post 7 S. Iron Mine (post, stone or other monument) where this notice is posted; thence Easterly 26.40 feet to a Survey Stake

thence Northwesterly 26.40 feet to a Monument

thence Northerly 26.40 feet to a Mon.

thence Southerly 26.40 feet to the place of beginning, containing 1.60 acres, all in and being the South East Quarter of Section 1, T. 9 N. R. 5 W.

(Give legal subdivisions) in the County of Yavapai, in the State of Arizona,

about one mile in a westerly direction from the above mine

All done under provisions of Chapter 6 of Title XXXII of the revised statutes of the United States, and of an act of the General Assembly of Arizona, entitled "to revise and Codify the laws of the Territory of Arizona" approved March 16, 1901.

Dated and posted on the grounds this 27 day of March, 1960.

George Thomason J. M. Helkoski
Earl Thomason Lula Helkoski
Ernest Thomason W. R. Rowley
Judith Rowley

NOTE — If the location is upon surveyed lands, the claim must conform to such survey by rectilinear subdivisions.

MAR 27 1960
A MC
68526

RECEIVED
B.L.M. AZ STATE OFFICE

OCT 1 10 00 AM '79

PHOENIX, ARIZONA

STATE OF ARIZONA, County of Yavapai—ss.

10675

I do hereby certify that the within instrument was filed and recorded at the request of Geo. Thomason
on Sept 30 A.D., 1960 at 8:00 o'clock a M. Book 199 Official Records
Page 181 Records of Yavapai County, Arizona.

WITNESS my hand and official seal the day and year first above written.

FRANK C. BAUER, County Recorder.

By Hermine Trumbach Deputy

INDEXED

PAGED

STATE OF ARIZONA

Notice of Mining Location

PLACER CLAIM

TO ALL WHOM IT MAY CONCERN:

This placer Mining Claim, the name which is the Hill Side

Placer Mining Claim, situate on lands belonging to the United States of America, and being a form of valuable mineral deposit other than in veins or lodes of quartz or other rock in place, was entered upon and located for the purpose of exploration and lease by Geo. Thomason

Geo. Thomason & Great Thomason Slide
Lucille Smith, Elvada Thomason
Geo. Thomason, Elvada Thomason
Citizens of the U.S.A.

(Locator must insert either "a citizen of the United States" or "who has declared his intention to become a citizen of the United States".)

the undersigned, on the 7 day of Sept, 1960

1/2 claim, 1/2 acres thereof, and have marked the same on the ground as

follows: Beginning at North East corner of Section 12 T9N R5W

E.S.R.B.M.
(If the land be surveyed land, make the starting point a corner of a rectilinear subdivision of such survey.)

at a Survey Post (post, stone or other monument) where this notice is posted;

thence North West 26.40 feet to a Survey Cap

, thence South West 26.40 feet to a

Survey Stake, thence East 26.40 feet to a

Survey Stake Post, thence North East 26.40

feet to the place of beginning, containing 1/2 acres, all in and being the

North West 1/4 of Section 12 T9N R5W
(Give legal subdivisions)

in the County of Yavapai, in the State of Arizona,

about 6000 miles and North West
direction from Phoenix Mine

All done under provisions of Chapter 6 of Title XXXII of the revised statutes of the United States, and of an act of the General Assembly of Arizona, entitled "to revise and Codify the laws of the Territory of Arizona" approved March 16, 1901.

Dated and posted on the grounds this 7 day of September, 1960

Geo. Thomason
Elvada Thomason

NOTE — If the location is upon surveyed lands, the claim must conform to such survey by rectilinear subdivisions.

MAP FILED IN A MC 68526



Ame 6 8526

When recorded, mail to:

Name AAMD

Address Po Box 955

City/State/Zip Code: Congress

AZ 85332

Space above this line for Recorder's Use

NOTICE OF MINING CLAIM

RECEIVED
AZ STATE OFFICE
AUG 26 P 12:58
DENIX, ARIZONA

1. TYPE OF NOTICE: Location Amendment Relocation
2. TYPE OF CLAIM: Placer Lode Millsite Tunnel site
3. The name and address of the Locator is
Name: Arizona Association of Mining Districts
Address: Po Box 955
City/State/Zip Code: Congress, AZ, 85332
4. The name of the claim is APEX
5. The date of the location is _____
6. The claim is 2640 feet long and 1320'/40'S feet wide. The distance from the location monument to each end of the claim is _____ feet in a _____ direction and _____ feet in a _____ direction.
7. The general course of the claim is from the N to the S
8. The location of the claim is in Section 1, Township 9 N, Range 5 W, _____ Base and Meridian, Weaver Mining District, Yavapai County, State of Arizona
9. If amending or relocating, the previous claim name was APEX recorded in Docket(Book) _____ page(s) _____ Mining District, Weaver Mining District, Yavapai County, State of Arizona
10. The location of the claim with reference to a natural object or permanent monument is See Map on Backs.

Dated: 8-13-13
INTERESTED
SEP 03 2013
BY: TS

Judith Hunter for AAMD
Signature
Po Box 955
Address
Congress AZ 85332
City/State/Zip

MAP OF MINING CLAIM LOCATION

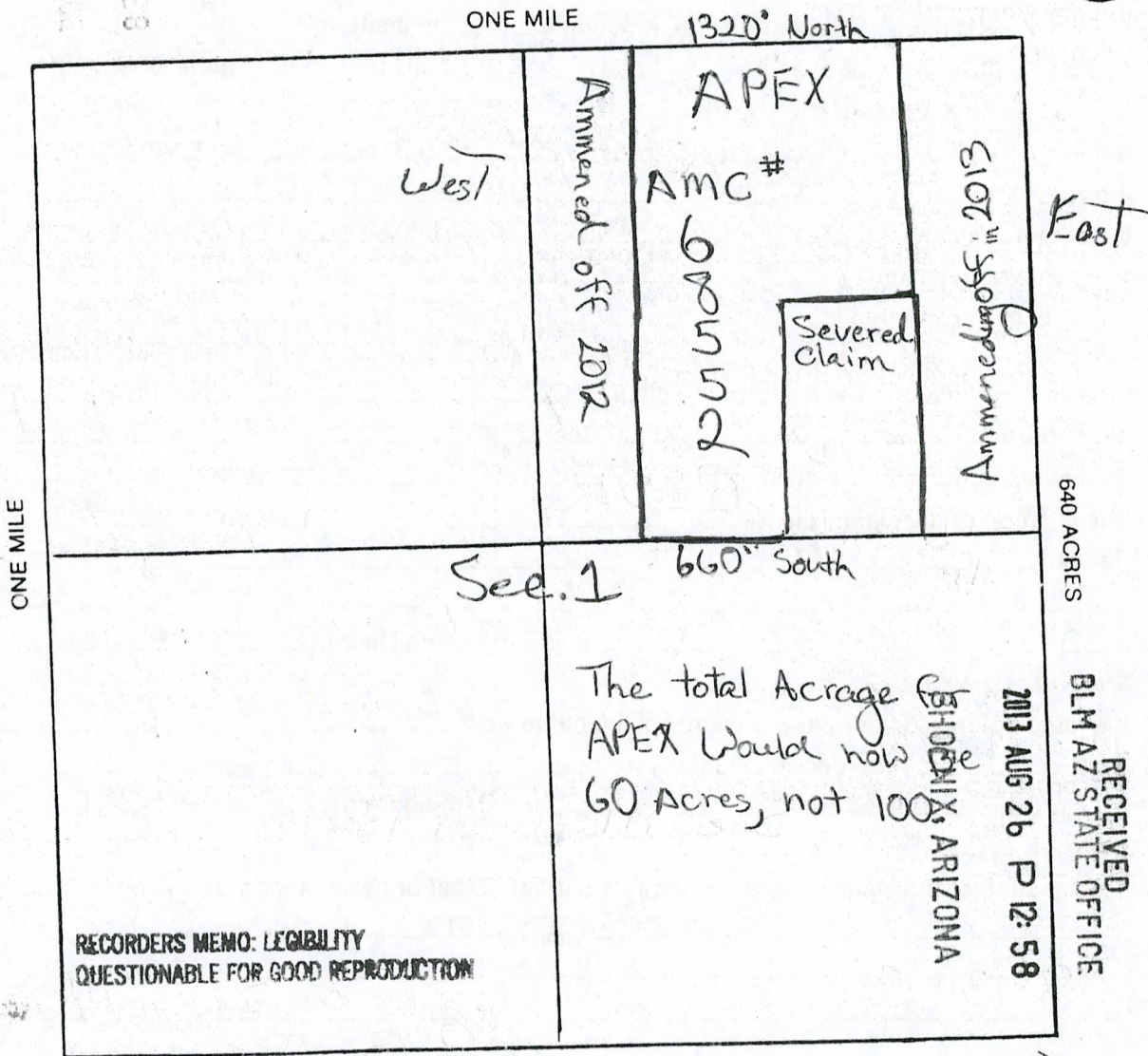
- The name of the claim is APEX
 - The _____ corner of the claim is _____ feet in a _____ direction to a survey monument or permanent natural object described as _____
 - The type of location monument is PVC Pipe 2" x 4' and Stone pile.
The type of corner end monuments are PVC 2" pipe w/ gold top
 - The bearing and distance between the corners of the claim are beginning at the NE corner of the claim, 1320' feet in a W direction to the NW corner, then 2640 feet in a S direction to the SW corner, then 660' feet in a E direction to the SE corner, then 1320' feet in a N direction to the point of beginning.
- To The Center Corner, Then 660' E, to the E Corner, then 1320' N, to The Point of beginning.

MAP

North Arrow



One inch = One thousand feet



Section 1 Range 9 N Township 5 W
G+SR Base and Meridian.

Dated: 8-13-13 Julia Hunter for AAMD
 Signature

When recorded, mail to:

Name: AAMD

Address: Po Box 955

Congress AZ 85332

City/State/Zip Code: _____

THIS IS A CONFORMED COPY OF INSTRUMENT
RECORDED ON DATE 11/30/12 TIME 11:43
IN BOOK 4921 PAGE 986
LESLIE M. HOFFMAN, RECORDER

Judy W. [Signature] DEPUTY

Space above this line for Recorder's use

NOTICE OF MINING CLAIM

- 1. TYPE OF NOTICE: Location Amendment Relocation
- 2. TYPE OF CLAIM: Placer Lode Millsite Tunnelsite

3. The name and address of the Locator is
 Name: Arizona Association of Mining Districts
 Address: Po Box 955
 City/State/Zip Code: Congress, AZ. 85332

4. The name of the claim is O APEX - Amc # 68552

5. The date of the location is 7-8-2006

6. The claim is 2640' feet long and 1980 feet wide. The distance from the location monument to each end of the claim is 0 feet in a N direction and 2640' feet in a S direction.

7. The general course of the claim is from the N to the S

8. The location of the claim is in Section 1, Township 9N, Range 5W

Weaver Mining District, Yavapai County, State of Arizona

9. If amending or relocating, the previous claim name was APEX

recorded in Docket(Book) _____ page(s) _____
Weaver Mining District, Yavapai County, State of Arizona

10. The location of the claim with reference to a natural object or permanent monument is A 4x4 Post in the NE Corner of the Claim, Claim then Runs S 2640' To the SE Corner, All Corners of Claim have A 4x4 post or 2" PVC Capped Pipe for Markers. in the NE 120 Acres of the NE 1/4 of Sec. 1.

Dated: 11-29-12

Judy W. [Signature] Signature
Po Box 955 Address
Congress, AZ. 85332 City/State/Zip

120 acres

RECEIVED
BLM AZ STATE OFFICE
2012 DEC - 3
A 10:40
PHOENIX, ARIZONA

MAP OF MINING CLAIM LOCATION

APEX - AMC # 68552

- The name of the claim is APEX - AMC # 68552
- The NE corner of the claim is 0 feet in a N direction to a survey monument or permanent natural object described as 4 x 4 Wooden Post
- The type of location monument is 4 x 4 Post
The type of corner end monuments are 2" PVC Pipe, Capped
- The bearing and distance between the corners of the claim are beginning at the NE corner of the claim, 2640' feet in a S direction to the SE corner, then 1980 feet in a W direction to the SW corner, then 2640 feet in a N direction to the NW corner, then 1980 feet in a E direction to the point of beginning.

MAP

One inch = One thousand feet

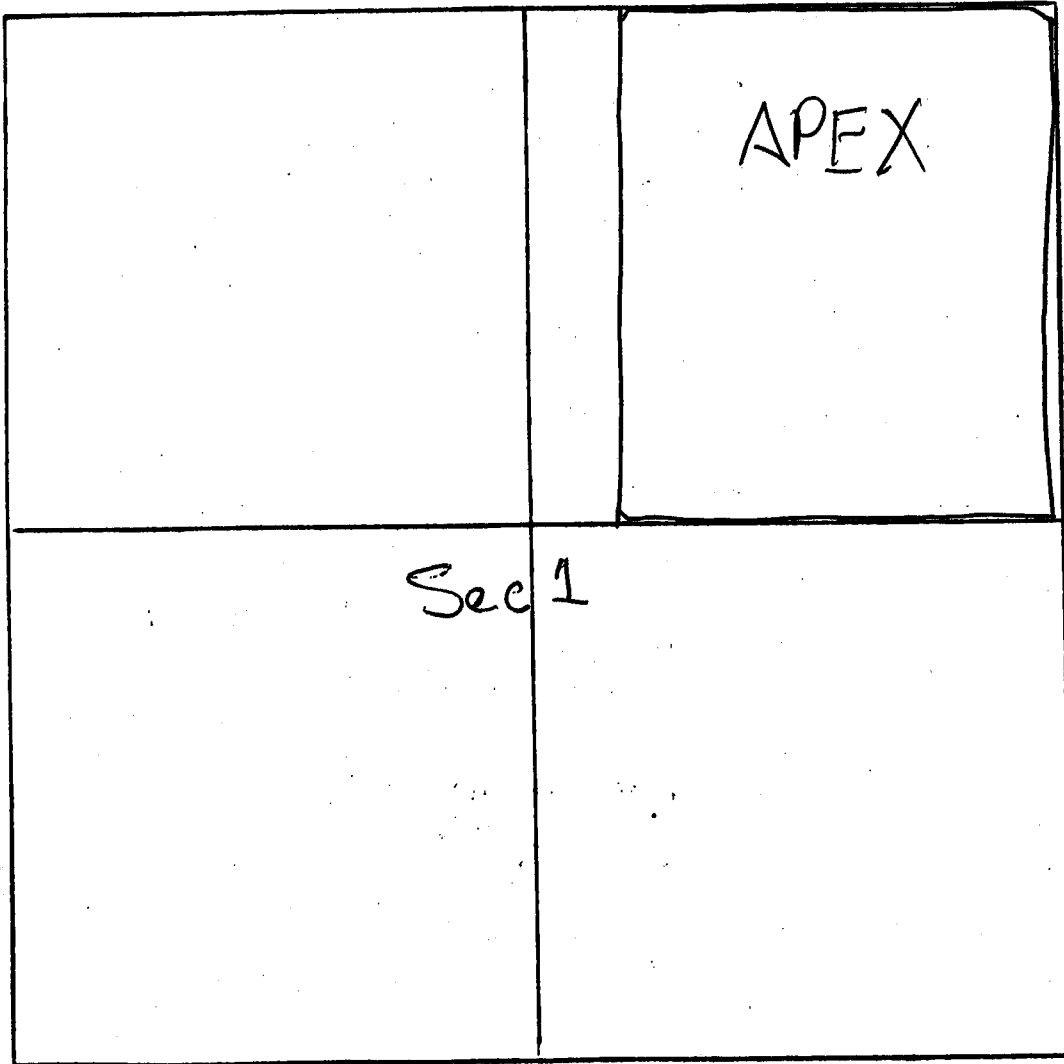
North Arrow



ONE MILE

ONE MILE

640 ACRES



Section 1 Range 5W Township 9N
G.+S.R. B+m Base and Meridian.

Dated: 11-29-12

Julie Hester
 Signature

RECEIVED
B.L.M. AZ STATE OFFICE
OCT 1 10 00 AM '79
PHOENIX, ARIZONA

3050

STATE OF ARIZONA, County of Yavapai—ss.

I do hereby certify that the within instrument was filed and recorded at the request of George Thomason
on April 5 A. D. 1960 at 2:00 o'clock a M. Book 181 Official Records
Page 267 Records of Yavapai County, Arizona.

WITNESS my hand and official seal the day and year first above written.

FRANK C. BAUER, County Recorder
By Norma Trumbach Deputy

INDEXED

STATE OF ARIZONA
Notice of Mining Location
PLACER CLAIM

TO ALL WHOM IT MAY CONCERN:

This placer Mining Claim, the name of which is the Apex

Placer Mining Claim, situate on lands belonging to the United States of America, and being a form of valuable mineral deposit other than in veins or lodes of quartz or other rock in place, was entered upon and located for the purpose of exploration and lease by Earl Thomason

Earl Thomason, George Thomason, Luciford Thomason, Harold Smith, Clyde Thomason, Earl Smith, Thomas Thomason
Citizens of the U.S.A.

(Locator must insert either "a citizen of the United States" or "who has declared his intention to become a citizen of the United States".)
the undersigned, on the 29 day of March, 1960.

1/2 claim 1.60 acres thereof, and have marked the same on the ground as follows: Beginning at South East corner of the North East 1/4 of Section 17, T. 9, N. R. 5, E. 4.

(If the land be surveyed land, make the starting point a corner of a rectilinear subdivision of such survey.)

at a Survey State 11100 (post, stone or other monument) where this notice is posted; thence Northerly 26.40 feet to a Survey Monument

thence N. 75.00 W. by 24.40 feet to a

N. 60.00 W. thence Southerly 26.40 feet to a

Mon. thence E. 60.00 W. by 24.40

feet to the place of beginning, containing 1.60 acres, all in and being the

North East 1/4 of Section 17, T. 9, N. R. 5, E. 4. (Give legal subdivisions)

in the County of Yavapai, in the State of Arizona, about 3/4 mile in a North Westly direction from the original claim

All done under provisions of Chapter 6 of Title XXXII of the revised statutes of the United States, and of an act of the General Assembly of Arizona, entitled "to revise and Codify the laws of the Territory of Arizona" approved March 16, 1901.

Dated and posted on the grounds this 29 day of March, 1960.

Earl Thomason, George Thomason, Luciford Thomason, Harold Smith, Clyde Thomason, Earl Smith, Thomas Thomason

NOTE — If the location is upon surveyed lands, the claim must conform to such survey by rectilinear subdivisions.

FILED
A
MC
68526

RECEIVED
B.L.M. AZ STATE OFFICE

OCT 1 10 00 AM '79

PHOENIX, ARIZONA

STATE OF ARIZONA, County of Yavapai—ss.

2905

I do hereby certify that the within instrument was filed and recorded at the request of George Thomson
on March 31 A. D. 1960 at 8:00 o'clock a M. Book 181 Official Records
Page 100 Records of Yavapai County, Arizona.

WITNESS my hand and official seal the day and year first above written.

FRANK C. BAUER, County Recorder
By Paris L. Helms Deputy

INDEXED

STATE OF ARIZONA

Notice of Mining Location

PLACER CLAIM

TO ALL WHOM IT MAY CONCERN:

This placer Mining Claim, the name which is the Goldman Pool

Placer Mining Claim, situate on lands belonging to the United States of America, and being a form of valuable mineral deposit other than in veins or lodes of quartz or other rock in place, was entered upon and located for the purpose of exploration and lease by George Thomson, Elwyn Thomson, Fred Smith, Paul Smith, Elwyn Thomson, Fred Thomson, Paul Thomson

Citizen of the U.S.A.
(Locator must insert either "a citizen of the United States" or "who has declared his intention to become a citizen of the United States".)
the undersigned, on the 24 day of March, 1960

1.60 claim 1.60 acres thereof, and have marked the same on the ground as follows: Beginning at South East corner of the North East quarter of Section 7 of T. 4 N. R. 4 W. North East 1/4 of Section 7
(If the land be surveyed land, make the starting point a corner of a rectilinear subdivision of such survey.)
Great Salt River Marichian

at a Survey Stake (post, stone or other monument) where this notice is posted; thence Northwesterly 264.0 feet to a Survey Stake Mon.
Mon. thence Westerly 264.0 feet to a Mon.
Mon. thence Southwesterly 264.0 feet to a Mon.
Mon. thence Easterly 264.0 feet to the place of beginning, containing 1.60 acres, all in and being the North East quarter of Section 7

(Give legal subdivisions)
in the County of Yavapai, in the State of Arizona,
about 1/2 mile in a southerly direction from Phoenix Mine

All done under provisions of Chapter 6 of Title XXXII of the revised statutes of the United States, and of an act of the General Assembly of Arizona, entitled "to revise and Codify the laws of the Territory of Arizona" approved March 16, 1901.

Dated and posted on the grounds this 24 day of March, 1960
Elwyn Thomson, George Thomson, Fred Thomson, Paul Thomson, Elwyn Thomson, Fred Thomson, Paul Thomson

NOTE — If the location is upon surveyed lands, the claim must conform to such survey by rectilinear subdivisions.
BOOK 181 PAGE 100

685548

STATE OF ARIZONA, County of Yavapai 39873

I do hereby certify that the within instrument was filed and recorded at the request of Clyde Thomason on DEC 15 '80 - 1 05 PM o'clock Book 1345 Official Records Page 331-332

Records of Yavapai County, Arizona. WITNESS my hand and official seal the day and year first above written.

PATSY C. JENNEY, County Recorder By [Signature] Deputy

which recorded map to:

County Recorder Deputy Recorder



STATE OF ARIZONA

7:45 A.M. PHOENIX, ARIZONA

DEC 28 1980

Amended NOTICE OF MINING CLAIM LOCATION

- 1. Location Amendment Relocation
- 2. Placer Lode Millsite Tunnelsite

3. The name and address of the Locator is

Clyde Thomason
Name

P.O. Box 25
Address

Congress Arizona 85332
City State Zip

4. The name of the claim is Golden Rod "A"

5. The date of the location is Dec. 2, 80 Amc 68554

6. The claim is 1320 feet long and 660 feet wide. The distance from the Location monument to each end of the claim is 1320 feet in a Northerly direction and 0 feet in a Southerly direction.

7. The general course of the claim is from the North to the South

8. The location of the claim is in Section 1, Township 9N, Range 5W
G&SRB&M, Weaver Mining District, Yavapai County, Arizona.

9. If amending or relocating, the previous claim name was Golden Rod
recorded in Docket 424, Book 134,
Weaver Mining District, Yavapai County, Arizona.

10. The location of the claim with reference to a natural object or permanent monument is

This claim is all in and being the
E/2 NE 1/4 SE 1/4 Section 1, T9N R5W
G+SRB&M

Date Dec. 15, 1980

BOOK 1345 PAGE 331

[Signature] Clyde Thomason
Signature

MAP OF MINING CLAIM LOCATION

1. The name of the claim is Golden Rod A
2. The SE corner of the claim is 1320 feet in a southerly direction to a survey monument or permanent natural object described as Section corner
1/12 6 T9N R5W G+SRB&M
3. The type of location monument is 4'x 2"x 2" Post in mound of rock
The type of corner and end monuments are 5'x 2"x 2" Post in mound of rock
4. The bearing and distance between the corners of the claim are beginning at the SE corner of the claim, 1320 feet in a Northerly direction to the NE corner, then 660 feet in a Westerly direction to the NW corner, then 1320 feet in a Southerly direction to the SW corner, then 660 feet in a Easterly direction to the point of beginning.

MAP

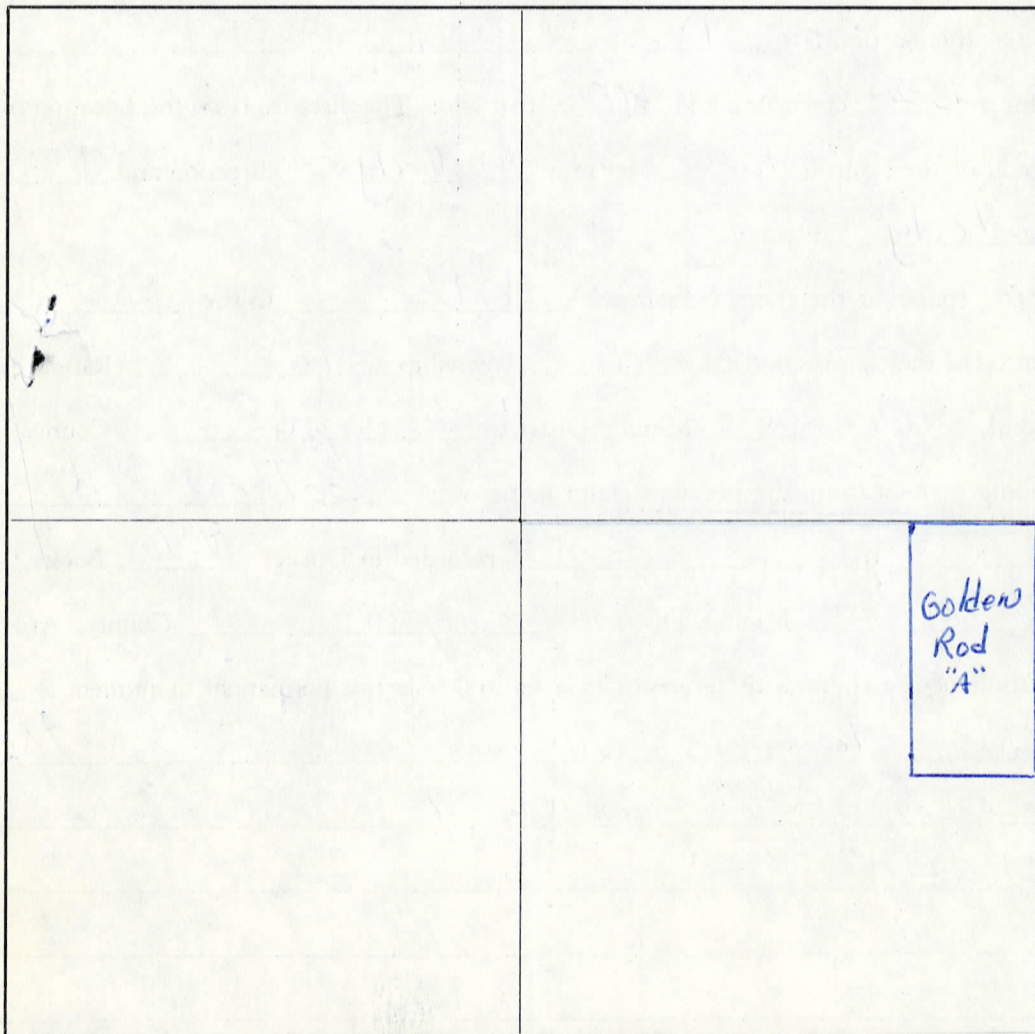
One inch = One thousand feet

North Arrow



ONE MILE

ONE MILE



640 ACRES

Section 1 Range 5W Township 9N, G&SRB&M

Date Dec. 15, 1980

BOOK **1345** PAGE **332**

Clyde Thomson
Signature

Notice of Mining Location

PLACER CLAIM

A MC 68554

RECEIVED
B.L.M. AZ STATE OFFICE
OCT 1 10 00 AM '79
PHOENIX, ARIZONA

To All Whom It May Concern:

This placer Mining Claim, the name of which is the Golden Rod

Placer Mining Claim, situate on lands belonging to the United States of America, and being a form of valuable mineral deposit other than in veins or lodes of quartz or other rock in place, was entered upon and located for the purposes of exploration and purchase by George W. Thomason

Citizen of the United States

(LOCATOR MUST INSERT EITHER "A CITIZEN OF THE UNITED STATES" OR "WHO HAS DECLARED HIS INTENTION TO BECOME A CITIZEN OF THE UNITED STATES".)

the undersigned, on the 12 day of Aug, 1931

I claim 20 acres thereof, and have marked the same on the ground as follows:

Beginning at Stone Monument 1600 feet in a Northely
direction from survey land mark in
(IF THE LAND BE SURVEYED LAND, MAKE THE STARTING POINT A CORNER OF A RECTILINEAR SUBDIVISION OF SUCH SURVEY)
South East 1/4 of Sec 1 Township 9 N. R. 5 W

at a _____ (post, stone or other monument) where this notice is posted;
thence 750 feet to a Monument at North
East corner, thence 600 feet to a
West Corner, thence 1500 feet to a
South End Monument, thence 750
feet to the place of beginning, containing 20 acres, all in Weaver

Mining District, in the County of Yavapai, in the State of Arizona
about 3/4 mile in a Westerley direction from
Octave at the point of Rich Hill and North of the County Road

All done under the provisions of Chapter Six, of Title XXXII, of the Revised Statutes of the United States, and of an Act of the General Assembly of Arizona, entitled "An Act to Revise and Codify the Laws of the Territory of Arizona," approved March 16, 1901.

Dated and posted on the ground this _____ day of _____, 19_____

Filed and recorded at request of George W. Thomason Aug. 15, A. D. 19 31,
at 2:20 o'clock P. M., Book 134 of Mines, page 424, Records of Yavapai County, Arizona.

(SEAL)

GRACE CHAPMAN, County Recorder.

By Dorothy M. Evans, Deputy Recorder.

MAP FILED IN
A MC 68526

68555

STATE OF ARIZONA, County of Yavapai

39871

Clyde Thomason

I do hereby certify that the within instrument was filed and recorded at the request of

DEC 15 '80 - 1 05 PM

o'clock Book 1345 Official Records Page 327-328

Records of Yavapai County, Arizona. WITNESS my hand and official seal the day and year first above written.

PATSY C. JENNEY, County Recorder

By [Signature] Deputy

INDEXED



County Recorder

By

Deputy Recorder

Amendment

NOTICE OF MINING CLAIM LOCATION

1. Location Amendment Relocation

2. Placer Lode Millsite

ARIZONA STATE OFFICE
BU. LAND MANAGEMENT

Tunnelsite
DEC 23 1980

3. The name and address of the Locator is

Clyde Thomason

Name

P.O. Box 25

Address

Congress

City

Arizona

State

85332

Zip

4. The name of the claim is Black Hawk Ane 68555

5. The date of the location is Dec. 2, 80

6. The claim is 1320 feet long and 660 feet wide. The distance from the Location monument to each end of the claim is 1320 feet in a Northerly direction and 0 feet in a Southerly direction.

7. The general course of the claim is from the North to the South

8. The location of the claim is in Section 1, Township 9N, Range 5W
G&SRB&M, Weaver Mining District, Yavapai County, Arizona.

9. If amending or relocating, the previous claim name was Black Hawk
recorded in Docket 561, Book 196,
Weaver Mining District, Yavapai County, Arizona.

10. The location of the claim with reference to a natural object or permanent monument is

This Claim is all in and being the
E 1/2 SE 1/4 SE 1/4 Section 1, T9N R5W G4SR
B&M.

Date

Dec. 15, 1980

BOOK 1345 PAGE 327

Clyde Thomason
Signature

MAP OF MINING CLAIM LOCATION

1. The name of the claim is Black Hawk
2. The SE corner of the claim is 0 feet in a _____ direction to a survey monument or permanent natural object described as South East Corner Section 1 T.9N. R.5W. G+SRB&M
3. The type of location monument is 4'x2"x2" Post in mound of Rock
The type of corner and end monuments are 5'x2"x2" Post in mound of Rock
4. The bearing and distance between the corners of the claim are beginning at the SE corner of the claim, 1320 feet in a Northerly direction to the NE corner, then 660 feet in a Westerly direction to the NW corner, then 1320 feet in a Southerly direction to the SW corner, then 660 feet in a Easterly direction to the point of beginning.

MAP

One inch = One thousand feet


North Arrow



ONE MILE

ONE MILE

640 ACRES



Section 1 Range 5W Township 9N, G&SRB&M

Date Dec. 15, 1980

BOOK 1345 PAGE 328

Clyde Thomson
Signature

RECEIVED
B.L.M. AZ STATE OFFICE
OCT 1 10 00 AM '79
PHOENIX, ARIZONA

9674

STATE OF ARIZONA, County of Yavapai—ss.

I do hereby certify that the within instrument was filed and recorded at the request of Joseph M. Helhoski
on Sept 6 A. D. 1960 at 8:00 o'clock AM M. Book 196 Official Records
Page 561 Records of Yavapai County, Arizona.

WITNESS my hand and official seal the day and year first above written.

FRANK G. BAUER, County Recorder.
By Hermine Trumbach, Deputy

INDEXED

STATE OF ARIZONA
Notice of Mining Location
PLACER CLAIM

TO ALL WHOM IT MAY CONCERN:

This placer Mining Claim, the name which is the.....BLACK HAWK.....

Placer Mining Claim, situate on lands belonging to the United States of America, and being a form of valuable mineral deposit other than in veins or lodes of quartz or other rock in place, was entered upon and located for the purpose of exploration and lease by.....

GEORGE THOMASON, EARL THOMASON, JOSEPH M. HELHOSKI AND LULU D. HELHOSKI

Citizens of the U. S.

(Locator must insert either "a citizen of the United States" or "who has declared his intention to become a citizen of the United States".)

the undersigned, on the.....1st.....day of.....Sept......, 1960.

We.....claim.....20.....acres thereof, and have marked the same on the ground as follows: Beginning at.....Southeast Quarter of Section 1, Township 9, North Range, 5 West

(If the land be surveyed land, make the starting point a corner of a rectilinear subdivision of such survey.)

Gila and Salt River Meridian

at a.....Survey.....(post, stone or other monument) where this notice is posted; thence.....660.....feet to a.....Monument of Stone, being the Southwest corner;

....., thence.....1320.....feet to a.....Monument at the Northwest Cor

....., thence.....660.....feet to a.....Monument at the Northeast Cor

....., thence.....1320.....feet to the place of beginning, containing.....20.....acres, all in and being ⁱⁿ.....Southeast Quarter of Section 1, T 9 N, R 5 W

(Give legal subdivisions)

in the County of.....Yavapai....., in the State of Arizona, about 3 1/2 miles from the old town of Octave.

All done under provisions of Chapter 6 of Title XXXII of the revised statutes of the United States, and of an act of the General Assembly of Arizona, entitled "to revise and Codify the laws of the Territory of Arizona" approved March 16, 1901.

Dated and posted on the grounds this.....1st.....day of.....Sept......, 1960.

George Thomason
Earl Thomason
Joseph M. Helhoski
Lulu D. Helhoski

NOTE — If the location is upon surveyed lands, the claim must conform to such survey by rectilinear subdivisions.

MAP FILED IN A MC 68526

STATE OF ARIZONA, I hereby certify that the within instrument was filed and

Fee No.:

County of _____ recorded _____

Docket No. _____, Page _____

RUSH

When recorded mail to:

Witness my



INSTRUMENT # 8728129
OFFICIAL RECORDS OF
YAVAPAI COUNTY
PATSY C. JENNEY

REQUEST OF:

CLYDE THOMASON

DATE: 07/17/87 TIME: 16:30

FEE: 5.00

BOOK 1954 PAGE 831 PAGES: 002

**INDEXED &
MICROFILMED**

Deputy Recorder

NOTICE OF MINING CLAIM LOCATION

1. Location Amendment *Check one only*

\$	5	1	P	4	Co	5	St

2. Placer Lode Millsite Tunnelsite *Check one only*

3. The name and address of the Locator is Clyde Thomason & Lucille Kelley
P.O. Box -25 Congress
Address City State Zip
Arizona 85332

4. The name of the claim is Blue Bucket - AMC 68556

5. The date of the location is March 24 - 1960

6. The type of location monument is Stone & Post

7. The type of corner and end monument is Stone & Post

8. The claim is 1320 feet long and 660 feet wide. The Distance from the location monument to each end of the claim is 660 feet in a North South direction and 330 feet in a East West direction.

9. The general course is from the North to the South

10. The location of the claim occupies all or part of the following quarter sections:
Quarter Section(s) Section(s) Township(s) Range(s)
NW 1/4 Sec 7 7 9N 4W
LOT 2 OF THE N.W. 1/4 SEC. 7

11. The locality of this claim with reference to some natural object or permanent monument and additional information (if any) concerning its locality are as follows:
This claim is in the West portion
OF Sec. 7 T9N R4W ON Weaver Creek

12. If amending, the previous claim name was Blue Bucket recorded in Docket 101, Book 181
Mining District, Weaver Yavapai County, Arizona.

Date July 17 - 87

Lucille Kelley
Clyde Thomason
Signature

RECEIVED
B.L.M. AZ STATE OFFICE

JUL 22 1987

7:45 A.M.
PHOENIX, ARIZONA

8-27-87 *legal*
ENTERED IN COMPUTER
AMC 68556

MAP OF MINING CLAIM LOCATION

1. The name of the claim is Blue Bucket
2. The J corner of the claim is _____
3. The type of location monument is stone
The type of corner monuments are stone


MAP

One inch = One thousand feet

North Arrow



ONE MILE



Section 7 Range 4W Township 9N G&SRB&M

Date July 17 / 1987 Lucelle Kelley
Glyde Thomason
Signature

68556

STATE OF _____ } ss. I hereby certify that the within instrument was filed and recorded
County of _____ } _____, 19____, at _____ M.
In Docket No. _____, Page _____, at the request of _____

Fee No.:

When recorded mail to:
Lucille Kelley & Clyde Thomas
P.O. Box #25
Congress, WY 85332

Witness my hand and official seal.

County Recorder
By _____
Deputy Recorder

Fee: \$

NOTICE OF MINING CLAIM LOCATION

- 1. Location Amendment Relocation
- 2. Placer Lode Millsite Tunnelsite

3. The name and address of the Locator
Clyde Thomas & Lucille Kelley
Blue Bucket AMC NO 68556
Lot NO-2 included with section
location of Golden Rod & Golden
Ext - section - 7 - T9N Range 4W
known as the Blue Bucket
AMC NO 108556

4. The name of the claim is *Golden Rod and Golden Rod Ext*

5. The date of the location is *March - 24 - 1960*

6. The claim is *2640* feet long and *2640* feet wide.

7. This notice is posted in the *NW* corner of this claim.

8. The location of the claim is in Section *7*, Township *9N*,
Range *4W*, _____ Mining District, *Weaver* County, *Yavapai*

9. If amending or relocating, the previous claim name was *Golden Rod*
and Golden Rod Ext recorded in Docket *101*, Book *181*,
Weaver Mining District, *Yavapai* County, _____.

10. The location of the claim with reference to a natural object or permanent
monument is, $\frac{1}{4}$ of section *7*, Township *9N*, Range *4W*
This claim is 160 acres

RECEIVED
U.S. DEPT. OF THE INTERIOR
BUREAU OF LAND MANAGEMENT
PHOENIX, ARIZONA
JUL 16 PM 1:10
1987

Date *July 9, 1987*

Lucille Kelley
Clyde Thomas
Signature

ENTERED IN COMPUTER
7-20-87

STATE OF ARIZONA, County of Yavapai—ss. 1695
I do hereby certify that the within instrument filed and recorded at the request of George Thomason
on Oct 31 A.D., 1960 at 8:00 o'clock a M. Book 201 Official Records
Page 537 Records of Yavapai County, Arizona. B.L.M. AZ STATE OFFICE
WITNESS my hand and official seal the day and year first above written.
FRANK C. BAUER, County Recorder
By John H. O'Dell Deputy

INDEXED

A MC 68556

STATE OF ARIZONA PHOENIX, ARIZONA
Notice of Mining Location
PLACER CLAIM

TO ALL WHOM IT MAY CONCERN:

This placer Mining Claim, the name which is the BLUE BUCKET

Placer Mining Claim, situate on lands belonging to the United States of America, and being a form of valuable mineral deposit other than in veins or lodes of quartz or other rock in place, was entered upon and located for the purpose of exploration and lease by GEORGE THOMASON, EARL THOMASON, EVELYN THOMASON, ERNEST THOMASON, CLYDE THOMASON, BELLE THOMASON, LUCILLE SMITH and LOUIS SMITH.

Citizens of the U. S.

(Locator must insert either "a citizen of the United States" or "who has declared his intention to become a citizen of the United States".)

the undersigned, on the 29th day of Oct., 1960.

We claim 160 acres thereof, and have marked the same on the ground as follows: Beginning at a Government Survey Stake

(If the land be surveyed land, make the starting point a corner of a rectilinear subdivision of such survey.)

at a stone and post (~~post, stone or other monument~~) where this notice is posted; thence 2640 South feet to a stone monument, thence East 2640 feet to a stone monument, thence North 2640 feet to a stone monument, thence West 2640 feet to the place of beginning, containing 160 acres, all in and being the Northwest quarter of Section 7, Township 9, North Range 4 West

(Give legal subdivisions)

in the County of Yavapai, in the State of Arizona, and being in the Salt River and Gila Meridian, and about one-half mile West from the Octave Mine.

All done under provisions of Chapter 6 of Title XXXII of the revised statutes of the United States, and of an act of the General Assembly of Arizona, entitled "to revise and Codify the laws of the Territory of Arizona" approved March 16, 1901.

Dated and posted on the grounds this 29 day of Oct., 19 60

Clyde Thomason George Thomason
Belle Thomason Earl Thomason
Lucille Smith Ernest Thomason

NOTE — If the location is upon surveyed lands, the claim must conform to such survey by rectilinear subdivisions. Luc Smith Ernest Thomason

STATE OF ARIZONA } ss.
County of..... }

Witness my hand and official seal the day and year aforesaid.

I hereby certify that the within instrument was filed and recorded at request of.....

County Recorder.

Book.....

By..... Deputy Recorder

In Docket.....

on page.....

BOOK 201 PAGE 537

MAP FILED IN A MC 68526



MAP OF MINING CLAIM LOCATION

1. The name of the claim is Golden Rod & Golden Rod Ext
2. The _____ corner of the claim is _____
3. The type of location monument is Stone
The type of corner monuments are Stone

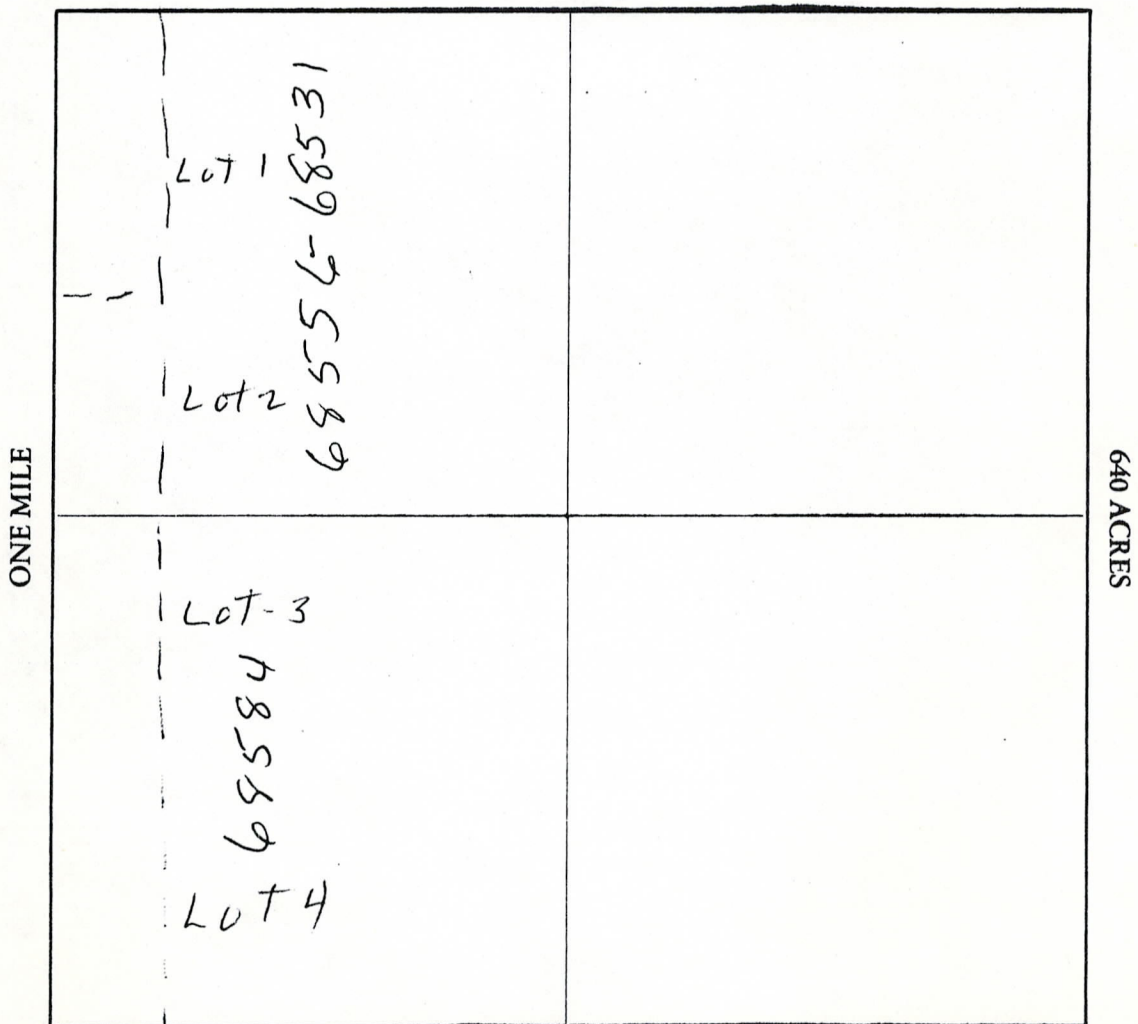
MAP

One inch = One thousand feet

North Arrow



ONE MILE



Section 7 Range 19W Township 9N, G&SRB&M

Date July 9, 1987

Lucille Kelley
Signature

RECEIVED
B.L.M. AZ STATE OFFICE
OCT 1 10 00 AM '79
PHOENIX, ARIZONA

3632

STATE OF ARIZONA, County of Yavapai—ss.

I do hereby certify that the within instrument was filed and recorded at the request of Geo. Thomason
on April 22 A. D. 1960 at 9:00 o'clock a M. Book 182 Official Records
Page 446 Records of Yavapai County, Arizona.

WITNESS my hand and official seal the day and year first above written.

FRANK C. BAUER, County Recorder.

By Hermine Trumbach, Deputy

INDEXED

STATE OF ARIZONA

Notice of Mining Location

PLACER CLAIM

TO ALL WHOM IT MAY CONCERN:

This placer Mining Claim, the name which is the Blue Bucket

Placer Mining Claim, situate on lands belonging to the United States of America, and being a form of valuable mineral deposit other than in veins or lodes of quartz or other rock in place, was entered upon and located for the purpose of exploration and lease by Geo. Thomason
Geo. Thomason, Ernest Thomason, Lucille Smith
Earl Smith, Clyde Thomason, Francis Thomason
Elaine Thomason

(Locator must insert either "a citizen of the United States" or "who has declared his intention to become a citizen of the United States".)

the undersigned, on the 20 day of April, 1960.
W.F. claim 1.60 acres thereof, and have marked the same on the ground as follows: Beginning at Survey stake of 76.1271 Township line T.9.N.R.4.W.
(If the land be surveyed land, make the starting point a corner of a rectilinear subdivision of such survey.)

at a Survey stake (post, stone or other monument) where this notice is posted; thence Southwesterly 26.40 feet to a Survey stake, thence Northwesterly 26.40 feet to a Survey stake, thence Northwesterly 26.40 feet to a Survey stake, thence Northwesterly 26.40 feet to the place of beginning, containing 1.60 acres, all in and being the North West quarter of Section 7, T.9.N.R.4.W. G.P.S. R.130
(Give legal subdivisions)

in the County of Yavapai, in the State of Arizona,
about 1/2 mile in a westerly direction
from the State Mine

All done under provisions of Chapter 6 of Title XXXII of the revised statutes of the United States, and of an act of the General Assembly of Arizona, entitled "to revise and Codify the laws of the Territory of Arizona" approved March 16, 1901.

Dated and posted on the grounds this 20 day of April, 1960.

Geo. Thomason
Earl Thomason
Ernest Thomason

NOTE — If the location is upon surveyed lands, the claim must conform to such survey by rectilinear subdivisions.

INDEXED
A MC
68526

OCT 1 10 00 AM '79

1862

STATE OF ARIZONA, County of Yavapai—ss.

I do hereby certify that the within instrument was filed and recorded at the request of George Thomason
on Feb 20 A.D., 1961 at 8 00 o'clock A M. Book 211 Official Records
Page 394 Records of Yavapai County, Arizona.

WITNESS my hand and official seal the day and year first above written.

FRANK C. BAUER, County Recorder.

By Don L. Hillis, Deputy

STATE OF ARIZONA

Notice of Mining Location

PLACER CLAIM

TO ALL WHOM IT MAY CONCERN:

This placer Mining Claim, the name which is the Lost Bolt

Placer Mining Claim, situate on lands belonging to the United States of America, and being a form of valuable mineral deposit other than in veins or lodes of quartz or other rock in place, was entered upon and located for the purpose of exploration and lease by George Thomason, Earl Thomason, Ernest Thomason, Lucille Smith, Clyde Thomason, Eugene Thomason, Belle Thomason, Lou Smith

citizens of the U.S.A.

(Locator must insert either "a citizen of the United States" or "who has declared his intention to become a citizen of the United States".)

the undersigned, on the 17 day of Feb, 1961

1 1/2 claim 1.60 acres thereof, and have marked the same on the ground as follows: Beginning at Surveyed stake at South East corner of the North West quarter of Section 13, T. 9. N. R. 5. W. E. S. R. 38. M.

(If the land be surveyed land, make the starting point a corner of a rectilinear subdivision of such survey.)

the claim 1.60 acres of the North West quarter of Section 13.

at a Surveyed stake (post, stone or other monument) where this notice is posted; thence West by 2640 feet to a Surveyed stake

, thence North by 2640 feet to a

Surveyed stake, thence East by 2640 feet to a

Surveyed stake, thence South by 2640

feet to the place of beginning, containing 1.60 acres, all in and being the

North West quarter of Section 13, T. 9. N. R. 5. W. E. S. R. 38. M.

(Give legal subdivisions)

in the County of Yavapai, in the State of Arizona,

i.e. the Thomas Mining District and about

2 miles in a southerly direction from the above

place.

All done under provisions of Chapter 6 of Title XXXII of the revised statutes of the United States, and of an act of the General Assembly of Arizona, entitled "to revise and Codify the laws of the Territory of Arizona" approved March 16, 1901.

Dated and posted on the grounds this 17 day of February, 1961.

Belle Thomason
Lou Smith

George Thomason, Earl Thomason,
Ernest Thomason, Lucille Smith,
Clyde Thomason, Eugene Thomason

NOTE — If the location is upon surveyed lands, the claim must conform to such survey by rectilinear subdivisions.

INDEXED

RECORDED
A MC
68526

RECEIVED
B.L.M. AZ STATE OFFICE

OCT 1 10 00 AM '79

PH...

STATE OF ARIZONA, County of Yavapai—ss.

1981

I do hereby certify that the within instrument was filed and recorded at the request of George Thomason
on Feb 21 A.D., 1981 at 8:00 o'clock a M. Book 211 Official Records
Page 499 Records of Yavapai County, Arizona.

WITNESS my hand and official seal the day and year first above written.

FRANK G. BAUER, County Recorder.

By Germaine Trumbach, Deputy

INDEXED

STATE OF ARIZONA

Notice of Mining Location

PLACER CLAIM

TO ALL WHOM IT MAY CONCERN:

This placer Mining Claim, the name of which is the McDonald

Placer Mining Claim, situate on lands belonging to the United States of America, and being a form of valuable mineral deposit other than in veins or lodes of quartz or other rock in place, was entered upon and located for the purpose of exploration and lease by George Thomason, Earl Thomason, Boyd Thomason, Louis Thomason, Bell Thomason, Lou Smith, Eugene Thomason

George Thomason, Earl Thomason, Boyd Thomason, Louis Thomason, Bell Thomason, Lou Smith, Eugene Thomason

Citizens of the U.S.A.
(Locator must insert either "a citizen of the United States" or "who has declared his intention to become a citizen of the United States".)

the undersigned, on the 18 day of Feb, 1981

1.13 claim 1.60 acres thereof, and have marked the same on the ground as follows: Beginning at the North Eastern corner of Section 24 T. 9. N. 13. 5 W.

G. & S. R. 13 & M.
(If the land be surveyed land, make the starting point a corner of a rectilinear subdivision of such survey.)

at a North East corner of Section 24 T. 9. N. 13. 5 W. (post, stone or other monument) where this notice is posted; thence Westwardly 264.0 feet to a North East

North East, thence Southwardly 264.0 feet to a North East

North East, thence Eastwardly 264.0 feet to a North East

North East, thence Northwardly 264.0 feet to the place of beginning, containing 1.60 acres, all in and being the North East 1/4 of Section 24 T. 9. N. 13. 5 W.

(Give legal subdivisions)
in the County of Yavapai, in the State of Arizona.

about 2 miles in a Southwardly direction from Front St. at the N. W. corner of the Thomas Mining District

All done under provisions of Chapter 6 of Title XXXII of the revised statutes of the United States, and of an act of the General Assembly of Arizona, entitled "to revise and Codify the laws of the Territory of Arizona" approved March 16, 1901.

Dated and posted on the grounds this 18 day of February, 1981.

Bell Thomason
Lou Smith

George Thomason, Earl Thomason, Boyd Thomason, Louis Thomason, Eugene Thomason

NOTE — If the location is upon surveyed lands, the claim must conform to such survey by rectilinear subdivisions.

MAP FILED IN A MC 68559

A MC 68560

Notice of Mining Location LODE CLAIM

RECEIVED
D.L.M. AZ STATE OFFICE
OCT. 1 10 00 AM '79
PHOENIX, ARIZONA

To All Whom It May Concern:

This Mining Claim, the name of which is the Alice May
Mining Claim, situate on lands belonging to the United States of America, and in which there are valuable mineral deposits, was entered
upon and located for the purpose of exploration and purchase by Earl Thomason & Ernest Thomason

(Under penalty of perjury, I declare that I am a citizen of the U. S.)
the undersigned, on the 1st day of Sept, 1939

The length of this claim is 1500 feet and We claim
1400 hundred feet in a in a Easterly direction
and 100 feet in a Westerly direction
from the center of the discovery shaft, at which this notice is posted, lengthwise of the claim, together with
300 feet in width of the surface grounds, on each side of the center of said claim. The general course
of the lode deposit and premises is from the East to the West

The claim is situated and located in the Weaver Mining District,
in Yavapai County, in the State of Arizona, about 1/2 mile in a Westerly
direction from Octave post office at & on the point of Rich Hill known as last Hope by previous location

The surface boundaries of the claim are marked upon the ground as follows: Beginning at

at a point in a Easterly direction 1400 feet from
the discovery shaft (at which this notice is posted), being in the center of the East
end line of said claim; thence 300 South feet to a mt
South^{east}Naest, being the SouthNaest corner of said claim; thence
1500 west feet to a mt, being at the
South West corner of said claim; thence 300 north feet
to a Mt at the center of the west end of said claim;
thence 300 North feet to a Mt, being at
the North West corner of said claim; thence East 1500
feet to a mt at the North East corner of said claim;
thence 300 South feet to the place of beginning.

Dated and posted on the ground this 1st day of Sept, 1939

Earl Thomason
Ernest Thomason

Filed and recorded at request of Earl Thomason Nov. 28, A. D. 1939

at 2:10 o'clock P. M., Book 148 of Mines, page 204, Records of Yavapai County, Arizona.

(SEAL) GRACE CHAFMAN, County Recorder.

By agnes stringfield, Deputy Recorder.

MAP FILED IN A MC 68526

68561

RUSH

STATE OF _____ } ss. I hereby certify that the within instrument was filed and recorded Fee No.:

County of _____ }
In Docket No. _____, Page _____



INSTRUMENT # 8712398
OFFICIAL RECORDS OF
YAVAPAI COUNTY

PATSY C. JENNEY
REQUEST OF:

CLYDE THOMASON
DATE: 04/02/87 TIME: 11:45
FEE: 5.00
BOOK 1919 PAGE 671 PAGES: 002

When recorded mail to:

NOTICE OF MINING CLAIM LOCATION

\$ 5	1	P	4	Co	5	St
Bk		Map				Pcl

- 1. Location Amendment Relocation
- 2. Placer Lode Millsite Tunnelsite

3. The name and address of the Locator

Clyde Thomason & Lucille Kelley
P. O. Box # 25
Congress, Ariz
85332

4. The name of the claim is Jaker Bluck

5. The date of the location is April 1, 1987

6. The claim is 1500 feet long and 600 feet wide.

7. This notice is posted in the Center corner of this claim.

8. The location of the claim is in Section 578, Township 9N, Range 4W, Weaver Mining District, Yavapai County, _____.

9. If amending or relocating, the previous claim name was Jaker Bluck recorded in Docket page 10, Book 153, Weaver Mining District, Yavapai County, _____.

10. The location of the claim with reference to a natural object or permanent monument is, $\frac{1}{4}$ of section 578, Township 9N, Range 4W

RECEIVED
 B.L.M. AZ STATE OFFICE
 MAY 13 1987
 7:45 A.M.
 PHOENIX, ARIZONA

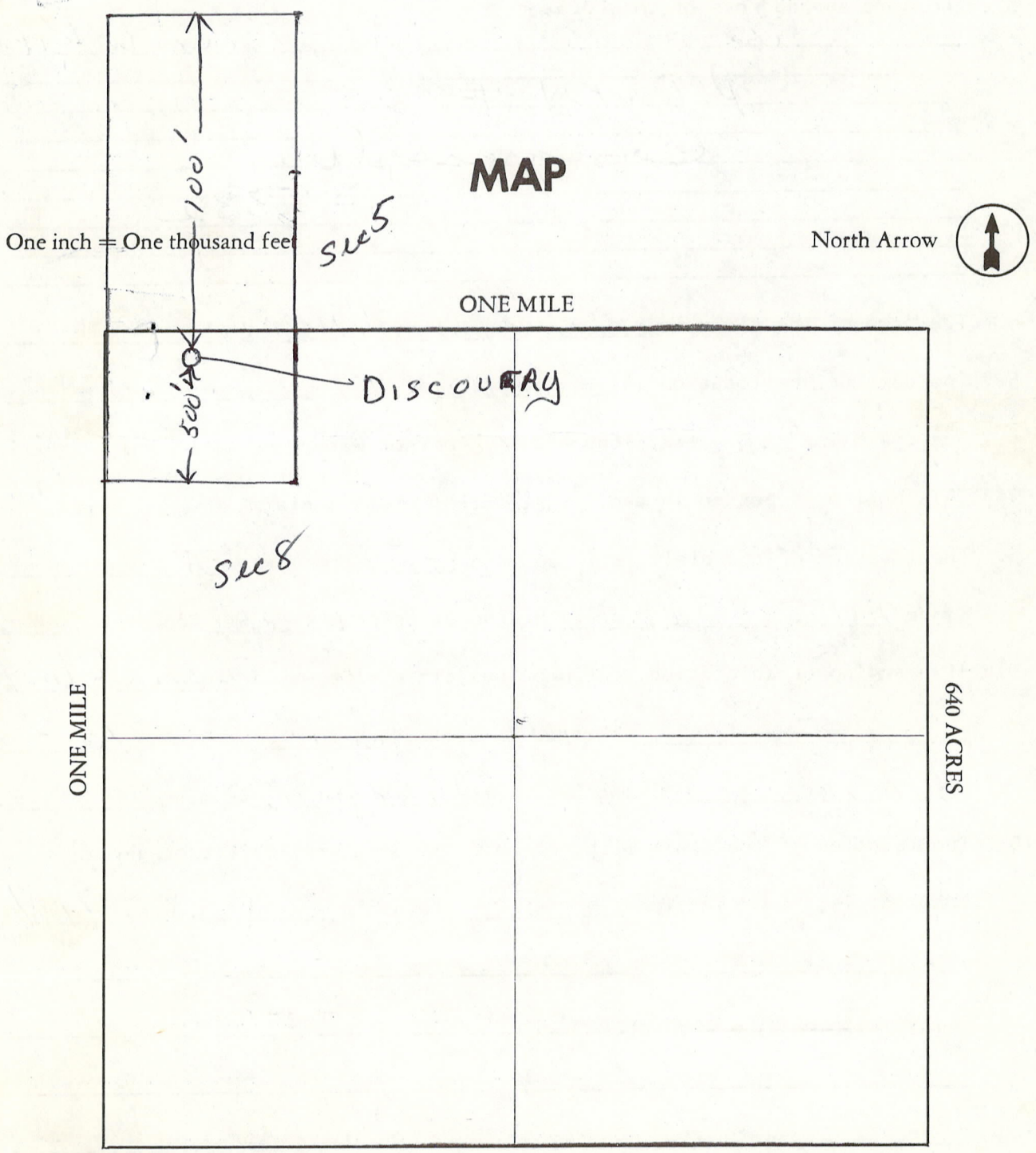
Date April 1, 1987

Clyde Thomason
Lucille Kelley
 Signature

MAP OF MINING CLAIM LOCATION

H2UR

1. The name of the claim is Jasper Gluck
2. The SW + NW corner of the claim is in Sec 5 + 8
3. The type of location monument is stone
The type of corner monuments are stone



Section 5/8 Range 4W Township 9N, G&SRB&M

Date April 1, 1987

Glyde Thomanon
Lucille Kelley
Signature

~~Amendment~~ ^{Amendment Composite Map} to land Survey Map. 68561-68564

Book # 1632
Page 704
705
706
707

Recorded MAY 24 / 1984 - 3:15 PM


AMEND to ~~AA~~ LAND SURVEY
Map - Recorded Book - 1636
PAGE 603

Sec. 5

RECORDED YAVAPAI COUNTY ARIZONA
INSTRUMENT # 8712883
OFFICIAL RECORDS OF YAVAPAI COUNTY
PATSY C. JENNEY
REQUEST OF:
LUCILLE KELLEY
DATE: 04/06/87 TIME: 11:45
FEE: 5.00
BOOK 1920 PAGE 756 PAGES: 001

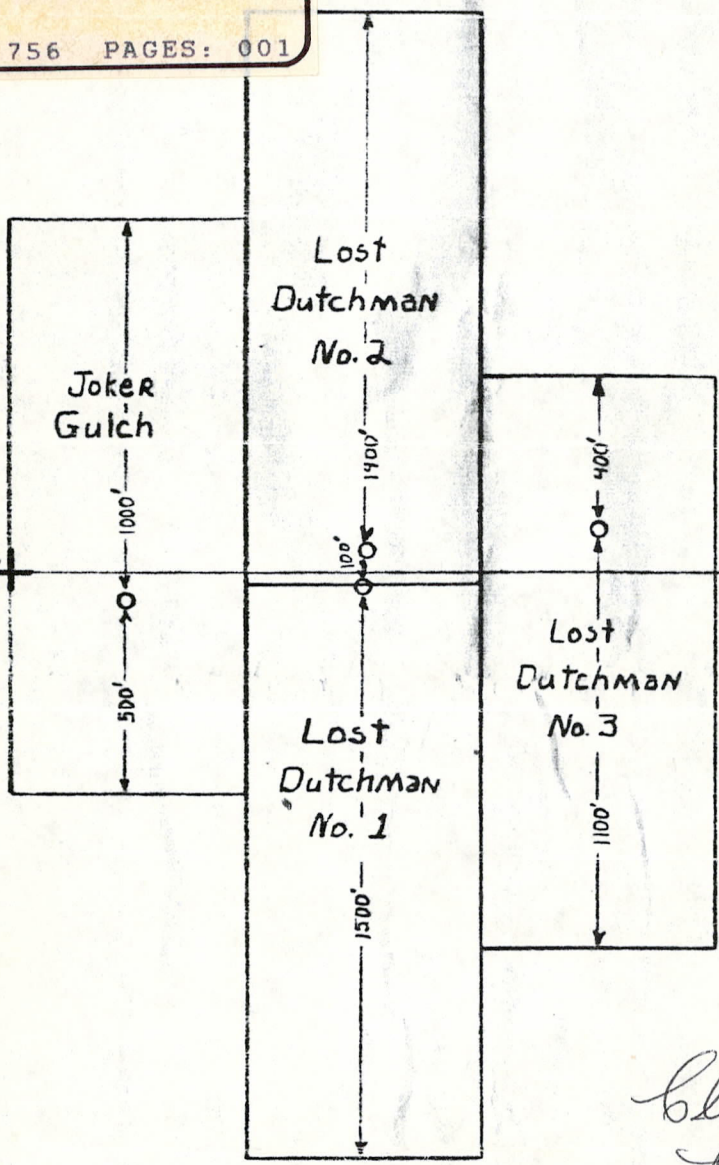
INDEXED
MICROFILMED

\$	5	1	P	4	C	5	St
Bk		Map					Pcl



T.9N. R.4W. G#5RB#M.

1/4 Sec. Cor.



5 | 4
8 | 9

RECEIVED
B.L.M. AZ STATE OFFICE
MAY 13 1987
7:45 A.M.
PHOENIX, ARIZONA

o = Location Mon.

Blyde Thomason
Lucille Kelley

Sec. 8

BOOK 1920 PAGE 756

STATE OF

County of

If Docket

RUSH

I hereby certify that the within instrument was filed and recorded

ss. _____, 19____, at _____ M.

Page _____, at the request of

Fee No.:

When recorded mail to:

Witness my hand and official seal.

County Recorder

Fee: \$

By _____

Deputy Recorder

NOTICE OF MINING CLAIM LOCATION

5	1	P	4	C	5	St
Bk	Map	Pcl				

- 1. Location Amendment Relocation
- 2. Placer Lode Millsite Tunnelsite

3. The name and address of the Locator

Blyde Thomason & Lucille Kelley
P.O. Box # 25
Congress, Ariz
85832

AMC 68561

4. The name of the claim is Jaker Bluck (QUICK)

5. The date of the location is April 1, 1987

6. The claim is 1500 feet long and 600 feet wide.

7. This notice is posted in the Discovery Center corner of this claim.

8. The location of the claim is in Section 548, Township 9N, Range 4W, Weaver Mining District, Yavapai County, _____.

9. If amending or relocating, the previous claim name was Jaker Bluck recorded in Docket page 10, Book 153, Weaver Mining District, Yavapai County, _____.

10. The location of the claim with reference to a natural object or permanent monument is, $\frac{1}{4}$ of section 548, Township 9N, Range 4W

AMC 68561

RECEIVED
 STATE OF ARIZONA
 DEPT. OF STATE
 PHOENIX, ARIZONA
 APR -2 PM 3:03

ENTERED IN COMPUTER 4-9-87
 AMENDED MAP CO

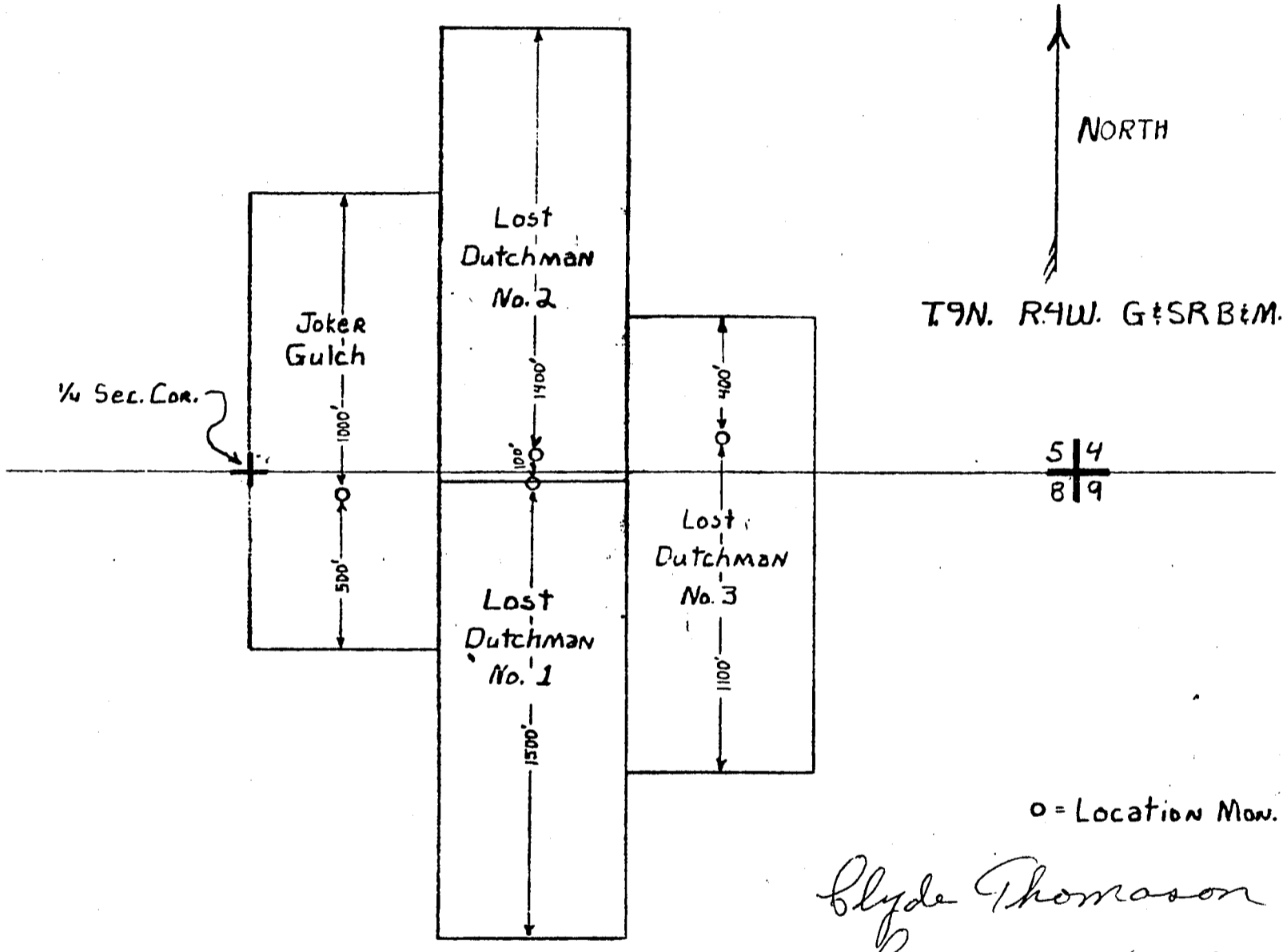
Date April 1, 1987

Blyde Thomason
Lucille Kelley
 Signature

Amendment to Hand Survey Map

RECEIVED
BLM AZ STATE OFFICE
07 APR -2 PM 3:00
TUCSON, ARIZONA

Sec. 5



o = Location Mon.

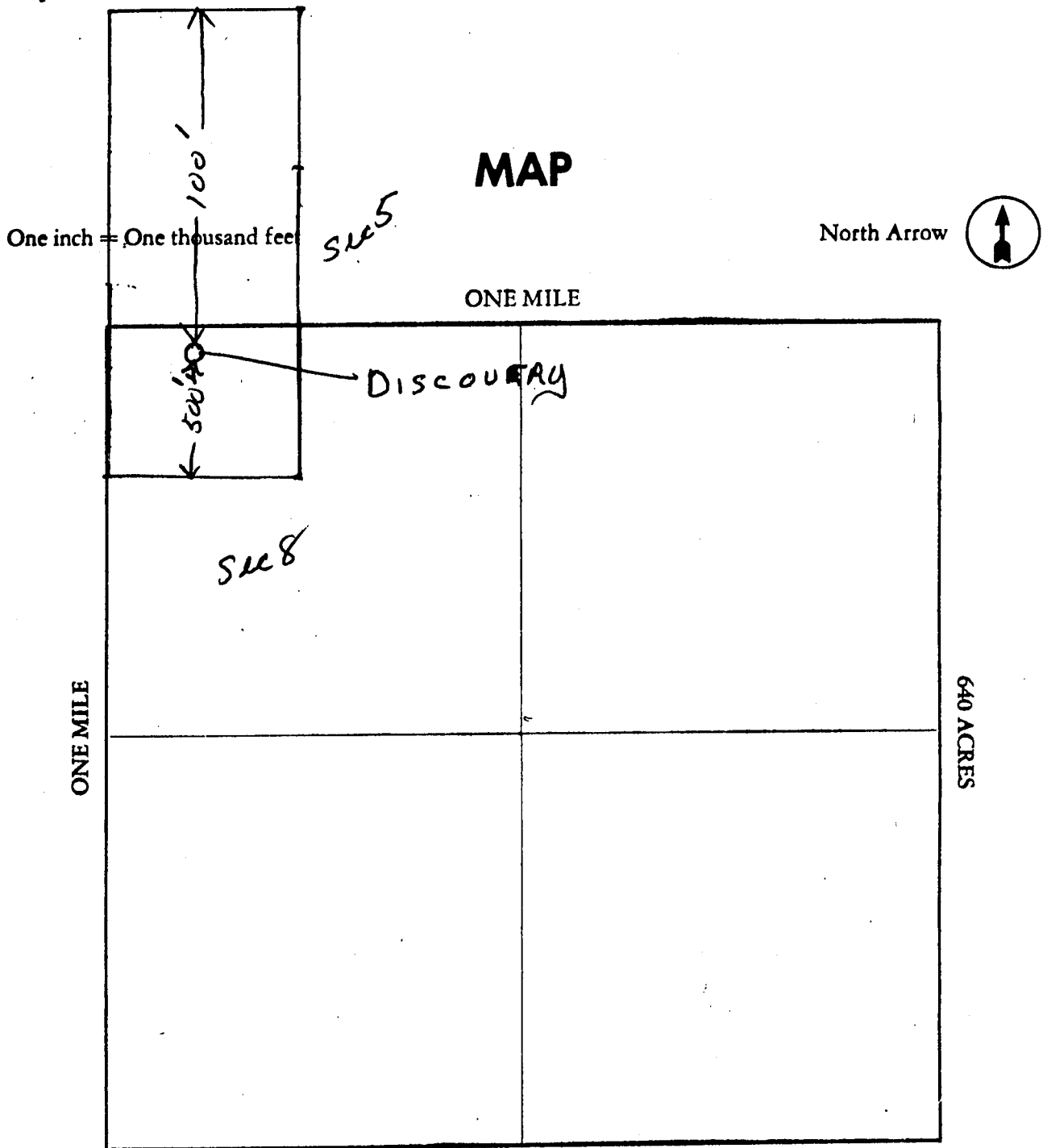
Blyde Thomason
Lucille Kelley

Sec. 8

Amended
NOTICES Interfiled
Entered on computer
CD

MAP OF MINING CLAIM LOCATION

1. The name of the claim is James Gluck
2. The SW + NW corner of the claim is in Sec 5 + 8
3. The type of location monument is stone
The type of corner monuments are stone



Section 5/8 Range 4W Township 9N G&SRB&M

Date April 1, 1987

Clyde Thomanon
Lucille Kelley
Signature

AMC 68561

LODE CLAIM

68561

To All Whom It May Concern:

This Mining Claim, the name of which is the Joker Lode Mining Claim, situate on lands belonging to the United States of America, and in which there are valuable mineral deposits, was entered upon and located for the purpose of exploration and purchase by Earl Thomason Ernest Thomason George Thomason

(Locator must insert either "A citizen of the United States" or "Who has declared his intention of becoming a citizen of the United States.")

the undersigned, on the 18 day of January, 1946

The length of this claim is 1000 feet and wo claim 1000 feet in a Northerly direction and 300 feet in a Southerly direction from the center of the discovery shaft, at which this notice is posted, lengthwise of the claim, together with 300 feet in width of the surface grounds, on each side of the center of said claim. The general course of the lode deposit and premises is from the NORTH to the South

The claim is situated and located in the Howaver Mining District, in Yavapai County, in the State of Arizona, about 1 mile in a Westerly direction from Octave Line

The surface boundaries of the claim are marked upon the ground as follows: Beginning at Monument of stone and discovery shaft

at a point in a northerly direction 1000 feet from the discovery shaft (at which this notice is posted), being in the center of the North end line of said claim; thence 300 feet to a monument, being the north west corner of said claim; thence South 1500 feet to a monument, being at the South west corner of said claim; thence East 300 feet to a monument at the center of the South end of said claim; thence East 300 feet to a monument, being at the South east corner of said claim; thence North 1500 feet to a monument at the North east corner of said claim; thence West 300 feet to the place of beginning.

Dated and posted on the ground, this 18 day of January, 1946

Earl T. Thomason

Filed and recorded at request of George Thomason Mar 1, A. D. 1946

at 7:00 o'clock A. M., Book 153 of Mines, page 10, Records of Yavapai County, Arizona.

(SEAL) W. C. Sullivan, County Recorder.

By Harolthy M. Evans, Deputy Recorder.

(Amended Map)

taken - FROM Survey Map

Dec 12 1980

RECEIVED
R.I.M. AZ STATE OFFICE

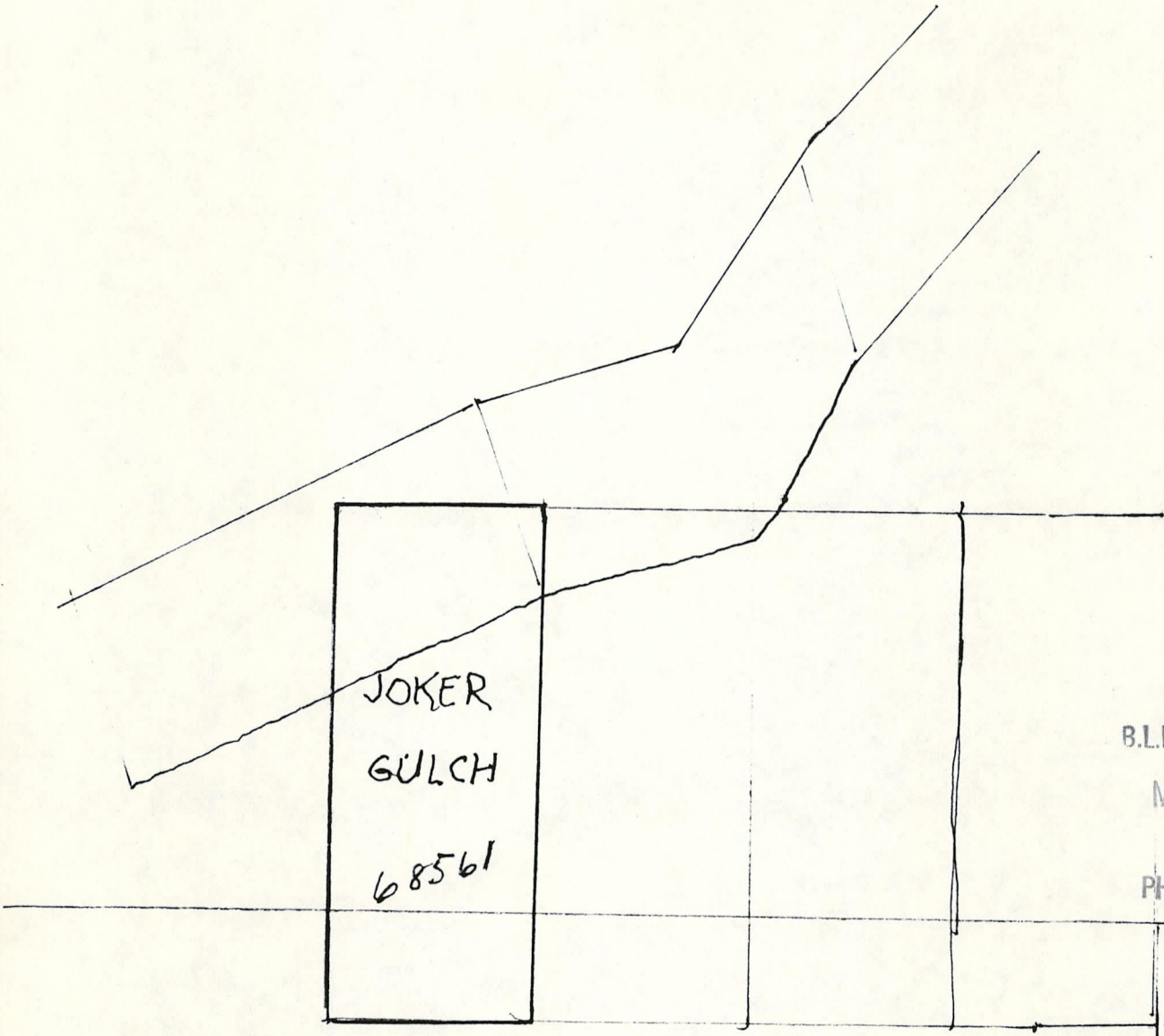
MAY 25 1984

7:45 A.M.
PHOENIX, ARIZONA

1-7N 8-4W

Amended Map

SEC 5



RECEIVED
 B.L.M. AZ STATE OFFICE
 MAY 25 1984
 7:45 A.M.
 PHOENIX, ARIZONA

Yavapai - County Book - 1240
 AMC - 68561 Page - 533

Taken from Survey Map
 SEC 8 Dec - 12 - 1980

THOMASON Group

Lodes
 SCALE 1" = 500'



MYERS * 1 (68565)	GOLDEN O Myers Mine EAGLE (68568)
MYERS * 2 68566	LOBO (68569)
BUCKHORN	MINX (68570)
GOLD BASIN (68567)	6 MOHAWK

12

7

R.5W.
R.4W.

5

JOKER GULCH (68561)	LOST DUTCHMAN * 1 (68562)	LOST DUTCHMAN * 2 (68563)	LOST DUTCHMAN * 3 (68564)
---------------------------	------------------------------------	------------------------------------	------------------------------------

8

RECEIVED
B.L.M. AZ STATE OFFICE
MAY 25 1984
7:45 A.M.
PHOENIX, ARIZONA

THOMASON GROUP		
SCALE 1/2" = 750'	APPROVED BY:	DRAWN BY Joe Ipson
DATE: Dec 12, 80		REVISED
LODES		
		DRAWING NUMBER

Notice of Mining Location
LODE CLAIM

RECEIVED
B.L.M. AZ STATE OFFICE

OCT 1 10 00 AM '79

A MC

68561

To All Whom It May Concern:

This Mining Claim, the name of which is the Joker Gulch
Mining Claim, situate on lands belonging to the United States of America, and in which there are valuable mineral
deposits, was entered upon and located for the purpose of exploration and purchase by
Earl Thomason Ernest Thomason George Thomason

(Locator must insert either "A citizen of the United States" or "Who has declared his intention of becoming a citizen of the United States."
the undersigned, on the 18 day of January, 1946

The length of this claim is 1000 feet and 300 claim
1000 feet in a Northerly direction
and 300 feet in a Southerly direction
from the center of the discovery shaft, at which this notice is posted, lengthwise of the claim, together with
300 feet in width of the surface grounds, on each side of the center of said claim. The
general course of the lode deposit and premises is from the North to the South

The claim is situated and located in the Moover Mining District,
in Yavapai County, in the State of Arizona, about 1 mile in a easterly
direction from Octave Line

The surface boundaries of the claim are marked upon the ground as follows: Beginning at
Monument of stone and discovery shaft
at a point in a northerly direction 1000 feet from
the discovery shaft (at which this notice is posted), being in the center of the North
end line of said claim; thence 300 feet to a monument
monument, being the north west corner of said claim; thence
south 1500 feet to a monument, being at the
South west corner of said claim; thence east 300
feet to a monument at the center of the south end of said claim;
thence east 300 feet to a monument, being at
the south east corner of said claim; thence north 1500
feet to a monument at the north east corner of said claim;
thence west 300 feet to the place of beginning.

Dated and posted on the ground this 18 day of January, 1946
Earl Thomason

Filed and recorded at request of George Thomason Mar 1, A. D. 1946
at 9:00 o'clock A. M., Book 153 of Mines, page 10, Records of Yavapai County, Arizona.
(SEAL) GEORGE CLAMAN, County Recorder.
By Harothy M. Evans, Deputy Recorder.

MAP FILED IN
A MC
68526

68562

STATE OF _____ } I hereby certify that the within instrument was filed and recorded | Fee No.:
County of _____ } ss. _____
In Docket No. _____, Page _____

RUSH



INSTRUMENT # 8712396
OFFICIAL RECORDS OF
YAVAPAI COUNTY
PATSY C. JENNEY
REQUEST OF:
CLYDE THOMASON
DATE: 04/02/87 TIME: 11:45
FEE: 5.00
BOOK 1919 PAGE 667 PAGES: 002

When recorded mail to: Lucille Kelley
& Clyde Thomason
Box 25
Congress, Ariz. 85332

Witness my hand and official seal
By _____ Deputy Recorder

NOTICE OF MINING CLAIM LOCATION

\$ 5	1	P	4	Co	5	St
Bk	Map	Pcl				

- 1. Location Amendment Relocation
- 2. Placer Lode Millsite Tunnelsite

3. The name and address of the locator
Clyde Thomason & Lucille Kelley
P.O. Box # 25
Congress, Ariz 85332

4. The name of the claim is Lost Dutchman no 1

5. The date of the location is April 1 1987.

6. The claim is 1500 feet long and 600 feet wide.

7. This notice is posted in the center ~~corner~~ of this claim.

8. The location of the claim is in Section 8, Township 9N,
Range 4W, Weaver Mining District, Yavapai County, _____.

9. If amending or relocating, the previous claim name was Lost Dutchman no 1
Yavapai recorded in Docket page 63, Book 153,
_____ Mining District, _____ County, _____.

10. The location of the claim with reference to a natural object or permanent monument is, ^{NW} $\frac{1}{4}$ of section 8, Township 9N, Range 4W

RECEIVED
B.L.M. AZ STATE OFFICE
MAY 13 1987
7:45 A.M.
PHOENIX, ARIZONA

Date April 1, 1987

Clyde Thomason
Lucille Kelley
Signature

MAP OF MINING CLAIM LOCATION

RUSH

1. The name of the claim is Lost Dutchman no 1
2. The NW 1/4 corner of the claim is 8
3. The type of location monument is Stone
The type of corner monuments are Stone

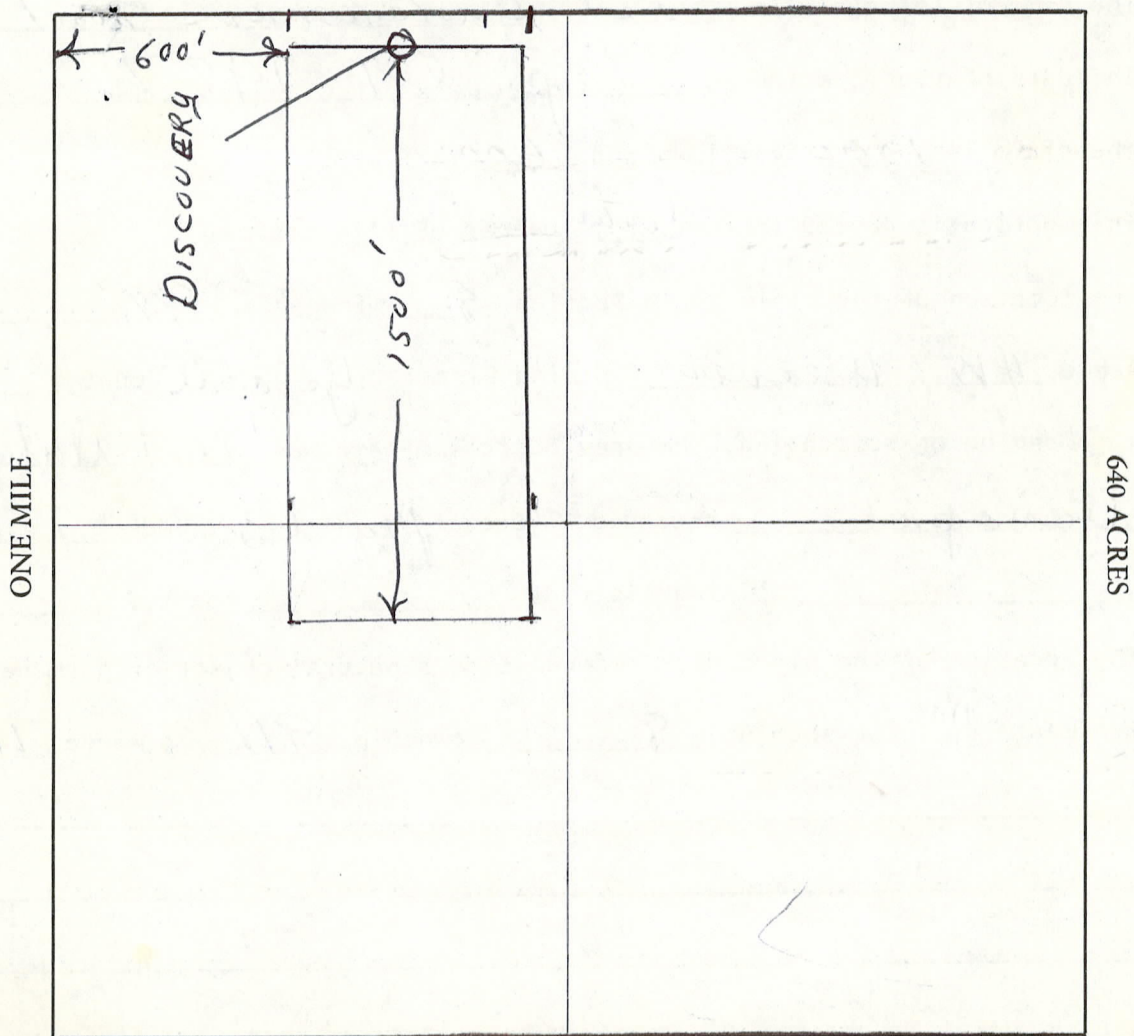
MAP

One inch = One thousand feet

North Arrow



ONE MILE



Section 8 Range 4W Township 9N, G&SRB&M

Date April 1 1987 Clyde Thomanon
Lucille Kelley
Signature

STATE OF _____ } I hereby certify that the within instrument was filed and recorded
County of _____ } ss. _____, 19____, at _____ M.
In Docket No. _____, Page _____, at the request of _____

Fee No.:

When recorded mail to:

Witness my hand and official seal.

County Recorder

Fee: \$

By _____

Deputy Recorder

NOTICE OF MINING CLAIM LOCATION

- 1. Location Amendment Relocation
- 2. Placer Lode Millsite Tunnelsite

3. The name and address of the locator

Clyde Thomason & Lucille Kelley
P.O. Box # 25
Congress, Ariz 85332

4. The name of the claim is Lost Dutchman no 1

5. The date of the location is April 1 1987

6. The claim is 1500 feet long and 600 feet wide.

7. This notice is posted in the center ~~corner~~ of this claim.

8. The location of the claim is in Section 8, Township 9N,

Range 4W, Weaver Mining District, Yavapai County, _____.

9. If amending or relocating, the previous claim name was Lost Dutchman no 1

Yavapai recorded in Docket page 63, Book 153,
_____ Mining District, _____ County, _____.

10. The location of the claim with reference to a natural object or permanent

monument is, ^{NW} $\frac{1}{4}$ of section 8, Township 9N, Range 4W

RECEIVED
D.L.M. AZ STATE OFFICE
1987 APR - 2 PM 3:03
PHOENIX, ARIZONA

AMC 68562

4-9-87

ENTERED IN COMPUTER

AMENDED MAP

Date April 1, 1987

Clyde Thomason
Lucille Kelley
Signature

AMC 68562

MAP OF MINING CLAIM LOCATION

1. The name of the claim is Last Dutchman no 1
2. The NW 1/4 corner of the claim is 8
3. The type of location monument is Stone
The type of corner monuments are Stone

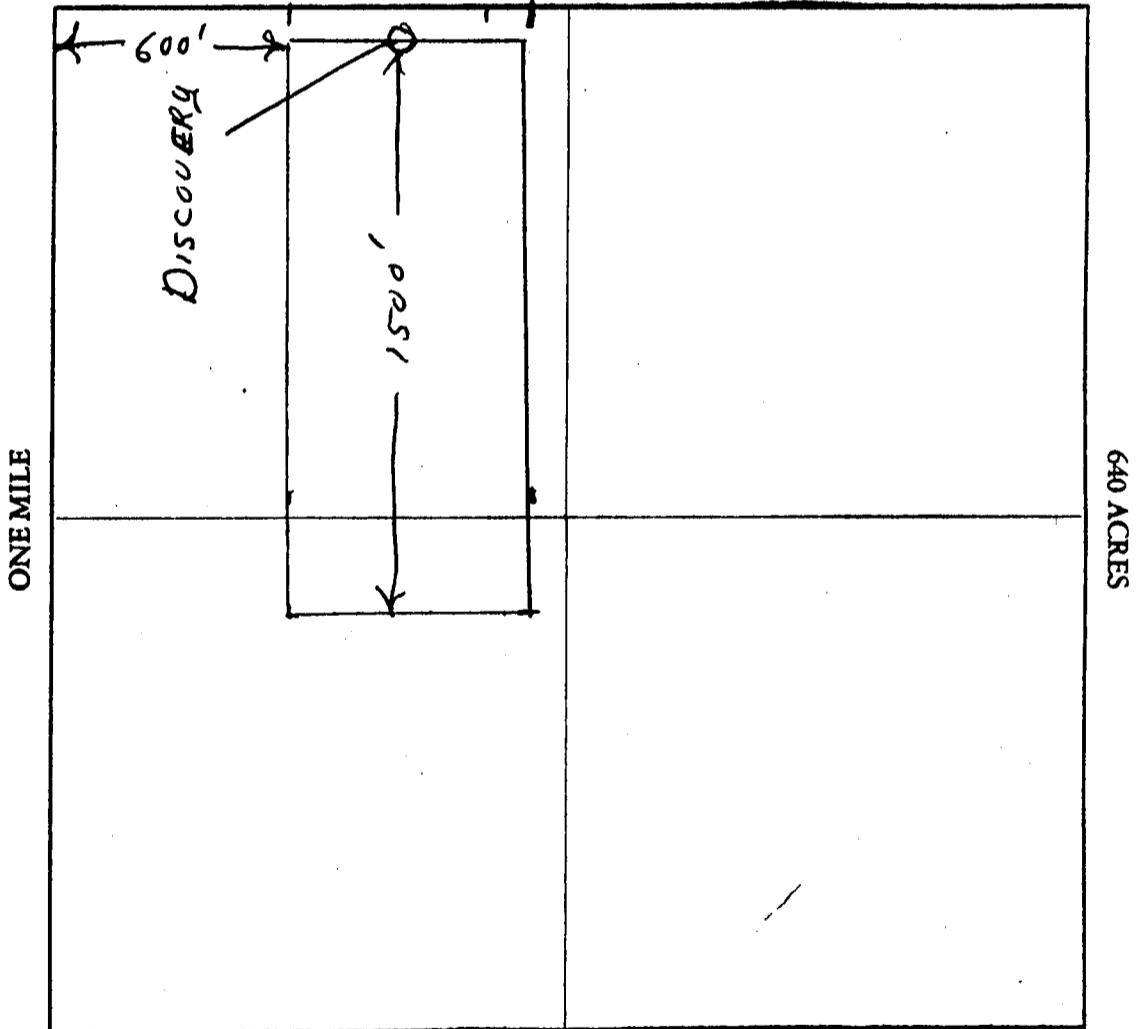
MAP

One inch = One thousand feet

North Arrow



ONE MILE



Section 8 Range 4N Township 9N G&SRB&M

Date April 1 1987 Clyde Thomanon
Lucille Kelley
Signature

68562

LODE CLAIM

To All Whom It May Concern:

This Mining Claim, the name of which is the Lost Dutchman No. 1

Mining Claim, situate on lands belonging to the United States of America, and in which there are valuable mineral deposits, was entered upon and located for the purpose of exploration and purchase by

George W. Thomason Earl Thomason & Ernest Thomason

Citizens of U S A

(Locator must insert either "A citizen of the United States" or "Who has declared his intention of becoming a citizen of the United States.")

the undersigned, on the 23 day of March, 1946

The length of this claim is 1500 feet and We claim

fifteen hundred feet in a South Westerly direction

and foot in a direction

from the center of the discovery shaft, at which this notice is posted, lengthwise of the claim, together with

300 feet in width of the surface grounds, on each side of the center of said claim. The

general course of the lode deposit and premises is from the North East to the South West

The claim is situated and located in the Weaver Mining District,

in Yavapai County, in the State of Arizona, about one mile in a Easterly

direction from the Octave Mine

The surface boundaries of the claim are marked upon the ground as follows: Beginning at

point at the North Center end of said claim in which this Notice is posted

at a point in a South Westerly direction 1500 feet from

the discovery shaft (at which this notice is posted), being in the center of the South

end line of said claim; thence 300 feet to a Monument

, being the South east corner of said claim; thence

1500 feet to a Post in Mon, being at the

North West corner of said claim; thence 300 feet

to a Post in Mon at the center of the North end of said claim;

thence 300 feet to a Mon, being at the

the North East corner of said claim; thence 1500

feet to a Monument at the South East corner of said claim;

thence 300 feet to the place of beginning.

Dated and posted on the ground this 23 day of March, 1946

George W. Thomason

Ernest Thomason

Earl Thomason

Filed and recorded at request of Geo Thomason Apr. 25, A. D. 1946

at 1:00 o'clock A. M., Book 153 of Mines, page 63, Records of Yavapai County, Arizona.

(SEAL) GRACE CHAMMAN, County Recorder.

By Dorothy A Evans, Deputy Recorder.

(Amended Map-)

to Ken

FROM Survey Map

Dec 12 - 1980

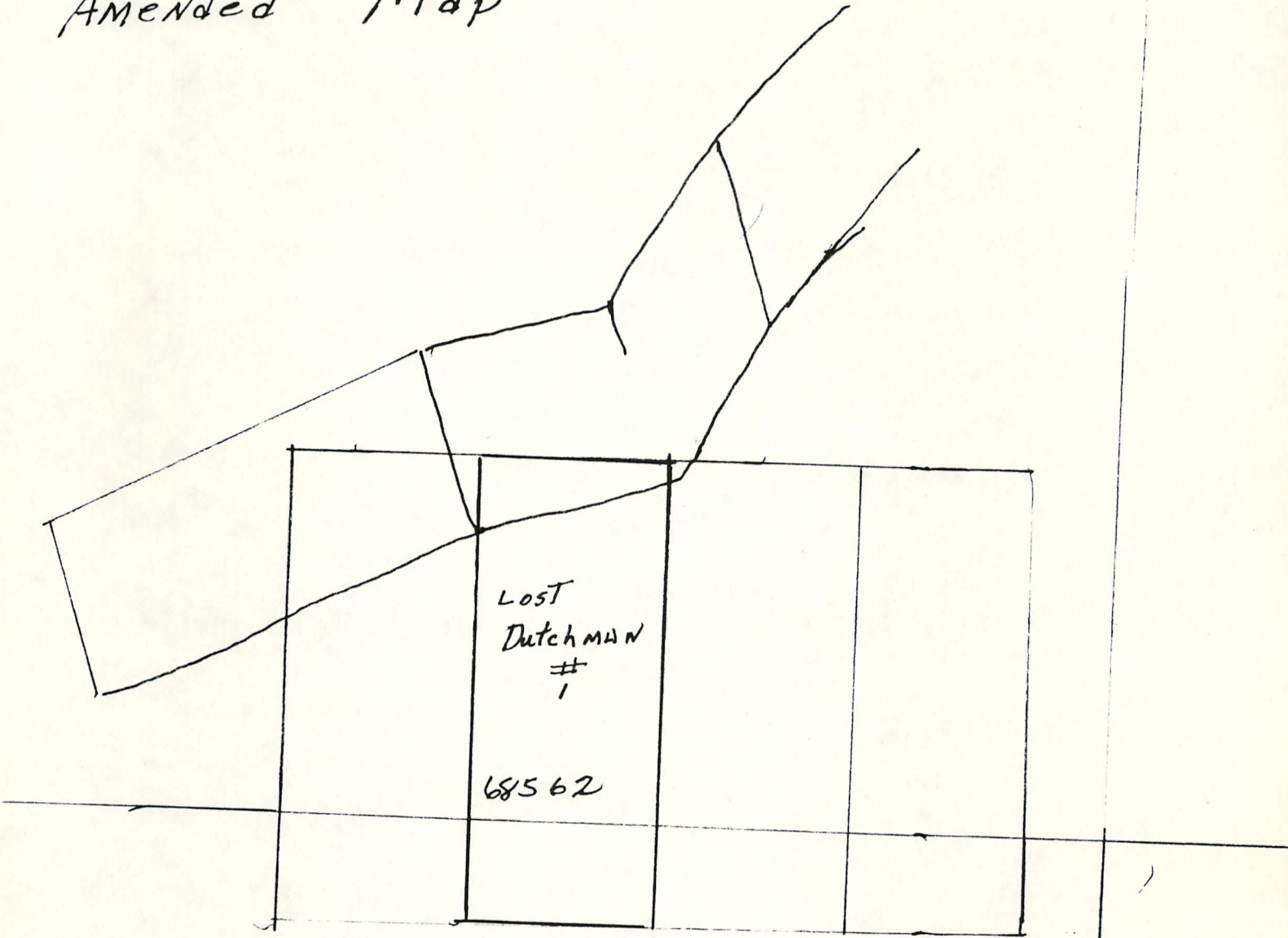
RECEIVED B.I.M. AZ STATE OFFICE

MAY 25 1984

7:45 A.M. PHOENIX, ARIZONA

T9N - R-4W

SEC 5
Amended Map



YAVAPAI - County
Book - 1240
Page - 533

THOMASON GROUP

SEC 8

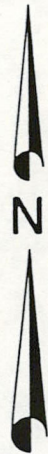
SCALE 1" = 500'

AMC-68562

To Comply with Survey of
Dec 12 - 1980

Lodes

RECEIVED
B.L.M. AZ STATE OFFICE
MAY 25 1984
7:45 A.M.
PHOENIX, ARIZONA



MYERS # 1 (68565)	GOLDEN Myers Mine EAGLE (68568)
MYERS # 2 (68566)	LOBO (68569)
BUCKHORN	MINX (68570)
GOLD BASIN (68567)	6 MOHAWK

5

JOKER GULCH (68561)	LOST DUTCHMAN # 1 (68562)	LOST DUTCHMAN # 2 (68563)	LOST DUTCHMAN # 3 (68564)
---------------------------	------------------------------------	------------------------------------	------------------------------------

12

7

R.5W.
R.4W.

8

RECEIVED
R.L.M. AZ STATE OFFICE
MAY 25 1984
7:45 A.M.
PHOENIX, ARIZONA

THOMASON GROUP		
SCALE: $\frac{1}{2}'' = 750'$	APPROVED BY:	DRAWN BY: Joe Ipson
DATE: Dec. 12, 80		REVISED:
LODES		
DRAWING NUMBER:		

RECEIVED
D.L.M. AZ STATE OFFICE
OCT 1 10 00 AM '79
PHOENIX, ARIZONA

Notice of Mining Location LODE CLAIM

To All Whom It May Concern:

This Mining Claim, the name of which is the Lost Ditchman No 1
Mining Claim, situate on lands belonging to the United States of America, and in which there are valuable mineral
deposits, was entered upon and located for the purpose of exploration and purchase by
George W. Thomason Earl Thomason & Ernest Thomason

Citizens of U S A

(Locator must insert either "A citizen of the United States" or "Who has declared his intention of becoming a citizen of the United States.")

the undersigned, on the 23 day of March, 1946

The length of this claim is 1500 feet and We claim
fifteen hundred feet in a South Westerly direction
and foot in a direction

from the center of the discovery shaft, at which this notice is posted, lengthwise of the claim, together with
300 feet in width of the surface grounds, on each side of the center of said claim. The
general course of the lode deposit and premises is from the North East to the South West

The claim is situated and located in the Weaver Mining District,
in Yavapai County, in the State of Arizona, about one mile in a Easterly
direction from the Octave Mine

The surface boundaries of the claim are marked upon the ground as follows: Beginning at
point at the North Center end of said claim in which this Notice is posted

at a point in a South Westerly direction 1500 feet from
the discovery shaft (at which this notice is posted), being in the center of the South
end line of said claim; thence 300 feet to a Monument
South west corner of said claim; thence
1500 feet to a Post in Mon, being at the
North West corner of said claim; thence 300 feet
to a Post in Mon at the center of the North end of said claim;
thence 300 feet to a Mon, being at
the North East corner of said claim; thence 1500
feet to a Monument at the South East corner of said claim;
thence 300 feet to the place of beginning.

Dated and posted on the ground this 23 day of March, 1946

George W. Thomason
Ernest Thomason
Earl Thomason

Filed and recorded at request of Geo Thomason Apr. 25, A. D. 1946
at 8:00 o'clock A. M., Book 153 of Mines, page 63, Records of Yavapai County, Arizona.

(SEAL) GRACE CHAI MAN, County Recorder.
By Edothy M Evans, Deputy Recorder.

MAP FILED IN A MC 68526

STATE OF _____ } ss. I hereby certify that the within instrument was filed and recorded
County of _____ } _____, 19____, at _____ M.
In Docket No. _____, Page _____, at the request of _____

Fee No.:

When recorded mail to:

Witness my hand and official seal.

County Recorder

Fee: \$

By _____

Deputy Recorder

NOTICE OF MINING CLAIM LOCATION

1. Location Amendment Relocation
2. Placer Lode Millsite Tunnelsite

3. The name and address of the locator

Clyde Thomason & Lucille Kelley
P.O. Box #25
Congress, Ariz 85332

4. The name of the claim is Last Dutalman no 2

5. The date of the location is April 1, 1987

6. The claim is 1500 feet long and 600 feet wide.

7. This notice is posted in the Center corner of this claim.

8. The location of the claim is in Section 548, Township 9N,

Range 4W, Weaver Mining District, Yavapai County, _____.

9. If amending or relocating, the previous claim name was Last dutalman no 2

Yavapai recorded in Docket page 64, Book 153,

Weaver Mining District, Yavapai County, _____.

10. The location of the claim with reference to a natural object or permanent

monument is, NW $\frac{1}{4}$ of section 855, Township 9N, Range 4W

RECEIVED
AZ STATE OFFICE
1987 APR -2 PM 3:03
PHOENIX, ARIZONA

AMC

68543

4-9-87 90

ENTERED IN COMPUTER
amended map

Date April 7, 1987

Clyde Thomason
Lucille Kelley
Signature

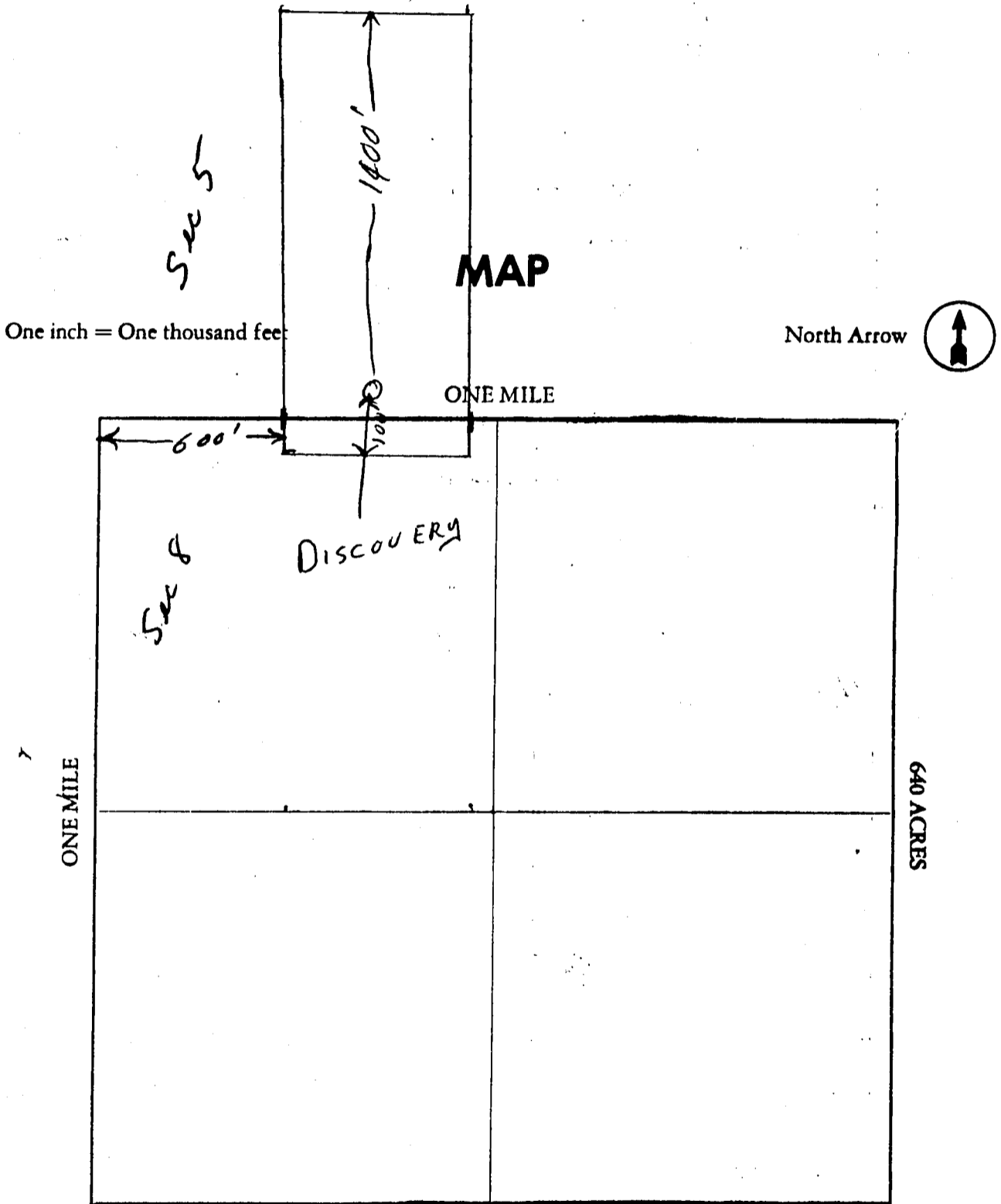
MAP OF MINING CLAIM LOCATION

1. The name of the claim is Last Dutchman no 2

2. The SW 1/4 corner of the claim is 5

3. The type of location monument is Stone

The type of corner monuments are Stone



Section 5 Range 4W Township 9N G&SRB&M

Date April 1 1987

Clyde Thomason
Luella Kelley
Signature

Office of Mining Location
LODE CLAIM

68563

To All Whom It May Concern:

This Mining Claim, the name of which is the Lost Dutchman No 2
Mining Claim, situate on lands belonging to the United States of America, and in which there are valuable mineral
deposits, was entered upon and located for the purpose of exploration and purchase by
George W. Thomason, Earl Thomason & Earnest Thomason
Citizens of the U S A

(Lessor must insert either "A citizen of the United States" or "Who has declared his intention of becoming a citizen of the United States.")

the undersigned, on the 16 day of April, 1946

The length of this claim is 1500 feet and No claim
one hundred feet in a South Westerly direction
and 1400 feet in a North Easterly direction
from the center of the discovery shaft, at which this notice is posted, lengthwise of the claim, together with
300 feet in width of the surface grounds, on each side of the center of said claim. The
general course of the lode deposit and premises is from the North East to the South West

The claim is situated and located in the Keavor Mining District,
in Yavapai County, in the State of Arizona, about one mile in a Easterly
direction from Detavo Mine known as the old Doru quartz and joining the
Lost Dutchman No 1 on the North

The surface boundaries of the claim are marked upon the ground as follows: Beginning at
a point one hundred feet from the Discovery Shaft of said Claim
in which this notice is posted
at a point in a Southerly direction 100 feet from
the discovery shaft (at which this notice is posted), being in the center of the South
end line of said claim; thence Easterly 300 feet to a Monument
, being the South East corner of said claim; thence
Northerly 1500 feet to a Monument, being at the
North East corner of said claim; thence West 300 feet
to a Monument at the center of the North end of said claim;
thence 300 feet to a Monument, being at
the North West corner of said claim; thence Southerly 1500
feet to a Monument at the South west corner of said claim;
thence 300 east feet to the place of beginning.

Dated and posted on the ground this 16 day of April, 1946

George W. Thomason

Ernest Thomason

Filed and recorded at request of Geo. Thomason APR. 25, A. D. 1946

at 9:00 o'clock A. M., Book 153 of Mines, page 64, Records of Yavapai County, Arizona.

(SEAL) CHAS. C. CLAPMAN, County Recorder.

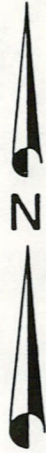
By Dorothy M. Evans, Deputy Recorder.

(Amended Map)

taken - From Survey Map

Dec - 12 - 1980

RECEIVED
B.L.M. AZ STATE OFFICE
MAY 25 1984
7:45 A.M.
PHOENIX, ARIZONA



MYERS # 1 (68065)	GOLDEN Myers Mine EAGLE (68568)
MYERS # 2 68566	LOBO (68569)
BUCKHORN	MINX (68570)
GOLD BASIN (68567)	6 MOHAWK

12

7

R.5W.
R.4W

5

JOKER GULCH (68561)	LOST DUTCHMAN # 1 (68562)	LOST DUTCHMAN # 2 (68563)	LOST DUTCHMAN # 3 (68564)
---------------------------	------------------------------------	------------------------------------	------------------------------------

8

RECEIVED
B.L.M. AZ STATE OFFICE

MAY 25 1984

7:45 A.M.
PHOENIX, ARIZONA

THOMASON GROUP			
SCALE $1/2" = 750'$	APPROVED BY:	DRAWN BY Joe Ipson	
DATE: Dec 12, 80		REVISED	
LODES			
			DRAWING NUMBER

68563

STATE OF _____ } I hereby certify that the within instrument was filed and recorded Fee No.:
County of _____ } ss. _____
In Docket No. _____, Page _____

RUSH

RECORDED YAVAPAI COUNTY ARIZONA

INSTRUMENT # 8712395
OFFICIAL RECORDS OF
YAVAPAI COUNTY
PATSY C. JENNEY
REQUEST OF:
CLYDE THOMASON
DATE: 04/02/87 TIME: 11:45
FEE: 5.00
BOOK 1919 PAGE 665 PAGES: 002

When recorded mail to:

NOTICE OF MINING CLAIM LOCATION

1. Location Amendment Relocation
2. Placer Lode Millsite

\$ 5	✓	P 4	✓	Co 5	S
Bk		Town	Me	Site	Pa

3. The name and address of the Locator
 Clyde Thomason & Luella Kelley
 P.O. Box #25
 Congress, Ariz 85332

4. The name of the claim is Last Dutelman no 2

5. The date of the location is April 1, 1987.

6. The claim is 1500 feet long and 600 feet wide.

7. This notice is posted in the Center ~~corner~~ of this claim.

8. The location of the claim is in Section 548, Township 9N,
 Range 4W, Weaver Mining District, Yavapai County, _____.

9. If amending or relocating, the previous claim name was Last dutelman no 2
Yavapai recorded in Docket page 64, Book 153,
Weaver Mining District, Yavapai County, _____.

10. The location of the claim with reference to a natural object or permanent monument is, ^{NW} $\frac{1}{4}$ of section 825, Township 9N, Range 4W

RECEIVED
 B.L.M. AZ STATE OFFICE
 MAY 15 1987
 7:45 A M
 PHOENIX, ARIZONA

Date April 1, 1987

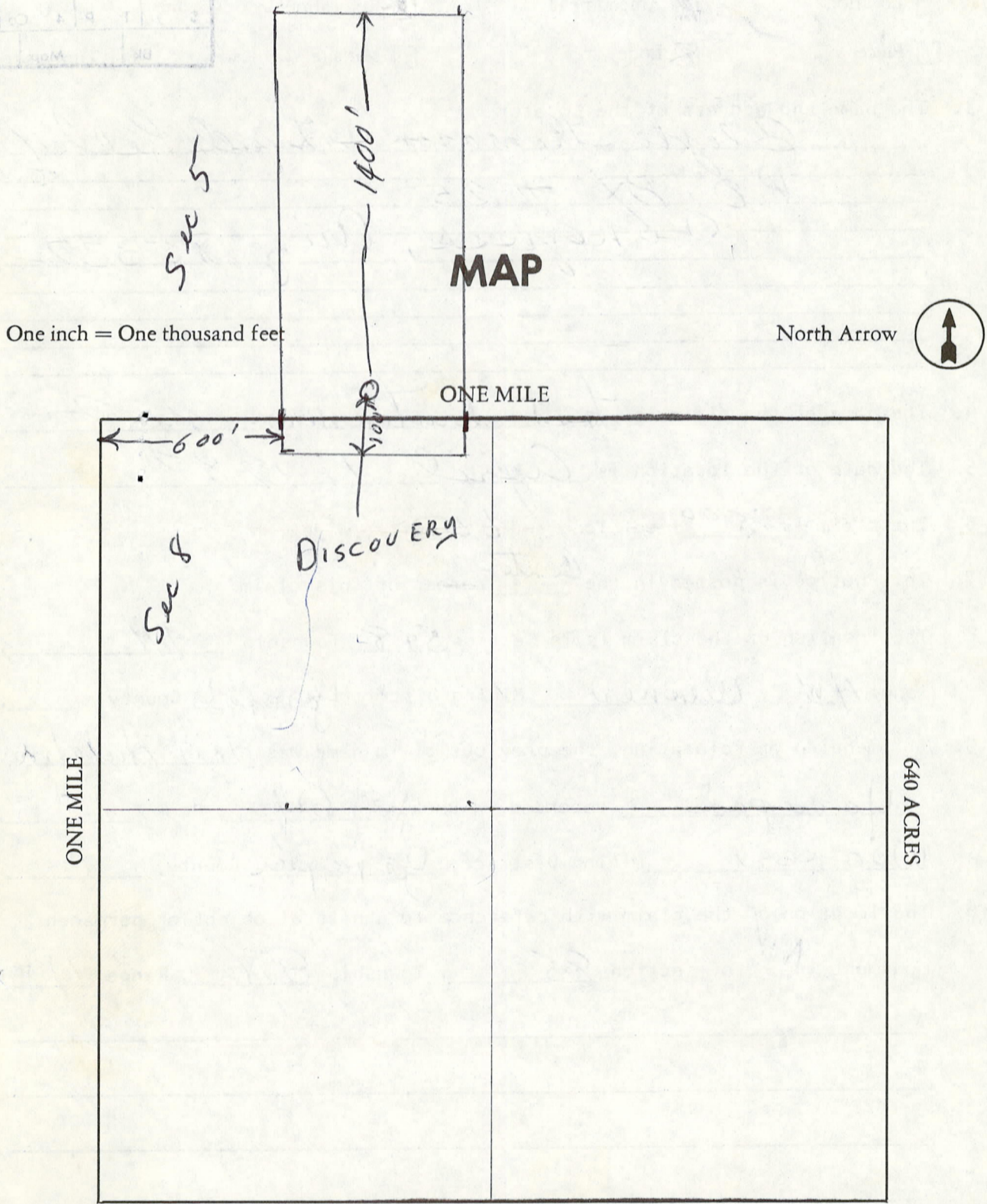
Clyde Thomason
Luella Kelley
 Signature

MAP OF MINING CLAIM LOCATION

BRUSH

1. The name of the claim is Last Dutchman No 2
2. The SW 1/4 corner of the claim is 5
3. The type of location monument is Stone
The type of corner monuments are Stone

3	4	5	6	7	8
1	2	3	4	5	6



Section 5 Range 4 W Township 9 N, G&SRB&M

Date April 1 1987

Clyde Thomason
Luella Kelley
Signature

OCT 1 10 00 AM '79

A MC 68563

PHOENIX, ARIZONA
Notice of Mining Location
LODE CLAIM

To All Whom It May Concern:

This Mining Claim, the name of which is the Lost Dutchman No 2
Mining Claim, situate on lands belonging to the United States of America, and in which there are valuable mineral
deposits, was entered upon and located for the purpose of exploration and purchase by

George W. Thomason, Earl Thomason & Earnest Thomason
Citizens of the U S A

(Locator must insert either "A citizen of the United States" or "Who has declared his intention of becoming a citizen of the United States.")

the undersigned, on the 16 day of April, 1946

The length of this claim is 1500 feet and Wo claim
one hundred feet in a South westerly direction
and 1400 feet in a North Easterly direction

from the center of the discovery shaft, at which this notice is posted, lengthwise of the claim, together with
300 feet in width of the surface grounds, on each side of the center of said claim. The
general course of the lode deposit and premises is from the North East to the South West

The claim is situated and located in the Weaver Mining District,
in Yavapai County, in the State of Arizona, about one mile in a Easterly
direction from Octava mine known as the old Dora quartz and joining the
Lost Dutchman No 1 on the North

The surface boundaries of the claim are marked upon the ground as follows: Beginning at
a point one hundred feet from the Discovery Shaft of said Claim
in which this notice is posted
at a point in a Southerly direction 100 feet from
the discovery shaft (at which this notice is posted), being in the center of the South
end line of said claim; thence Easterly 300 feet to a Monument
being the South East corner of said claim; thence
Northerly 1500 feet to a Monument, being at the
North East corner of said claim; thence West 300 feet
to a Monument at the center of the North end of said claim;
thence 300 feet to a Monument, being at
the North West corner of said claim; thence Southerly 1500
feet to a Monument at the South west corner of said claim;
thence 300 east feet to the place of beginning.

Dated and posted on the ground this 16 day of April, 1946

George W. Thomason

Earnest Thomason

Filed and recorded at request of Geo. Thomason APR. 25, A. D. 1946

at 9:00 o'clock A. M., Book 153 of Mines, page 64, Records of Yavapai County, Arizona.

(SEAL) GRACE CLAPMAN County Recorder.

By Rosethy M. Evans, Deputy Recorder.

MAP FILED IN

A MC 68526

68564

STATE OF _____
County of _____
In Docket No. _____

I hereby certify that the within instrument filed and recorded _____ M.

Fee No.: _____



INSTRUMENT # 8712397
OFFICIAL RECORDS OF
YAVAPAI COUNTY
PATSY C. JENNEY
REQUEST OF:
CLYDE THOMASON
DATE: 04/02/87 TIME: 11:45
FEE: 5.00
BOOK 1919 PAGE 669 PAGES: 002

at the request of _____
seal.

County Recorder

Fee: \$

5	1	P	✓	Co	5	St
Bk		Map				Pcl

NOTICE OF MINING CLAIM LOCATION

- 1. Location Amendment Relocation
- 2. Placer Lode Millsite Tunnelsite

3. The name and address of the Locator
Clyde Thomason & Lucille Kelley
P.O. Box # 25
Congress, Ariz 85332

4. The name of the claim is Last Dutchman No. 3

5. The date of the location is April 1, 1987

6. The claim is 1500 feet long and 600 feet wide.

7. This notice is posted in the Center corner of this claim.

8. The location of the claim is in Section ^{N.W.} 578, Township 9N, Range 4W, Weaver Mining District, Yavapai County, _____.

9. If amending or relocating, the previous claim name was Last Dutchman No. 3
Yavapai recorded in Docket pp 219, Book 153,
Weaver Mining District, Yavapai County, _____.

10. The location of the claim with reference to a natural object or permanent monument is ~~1/4~~ of section 578, Township 9N, Range 4W

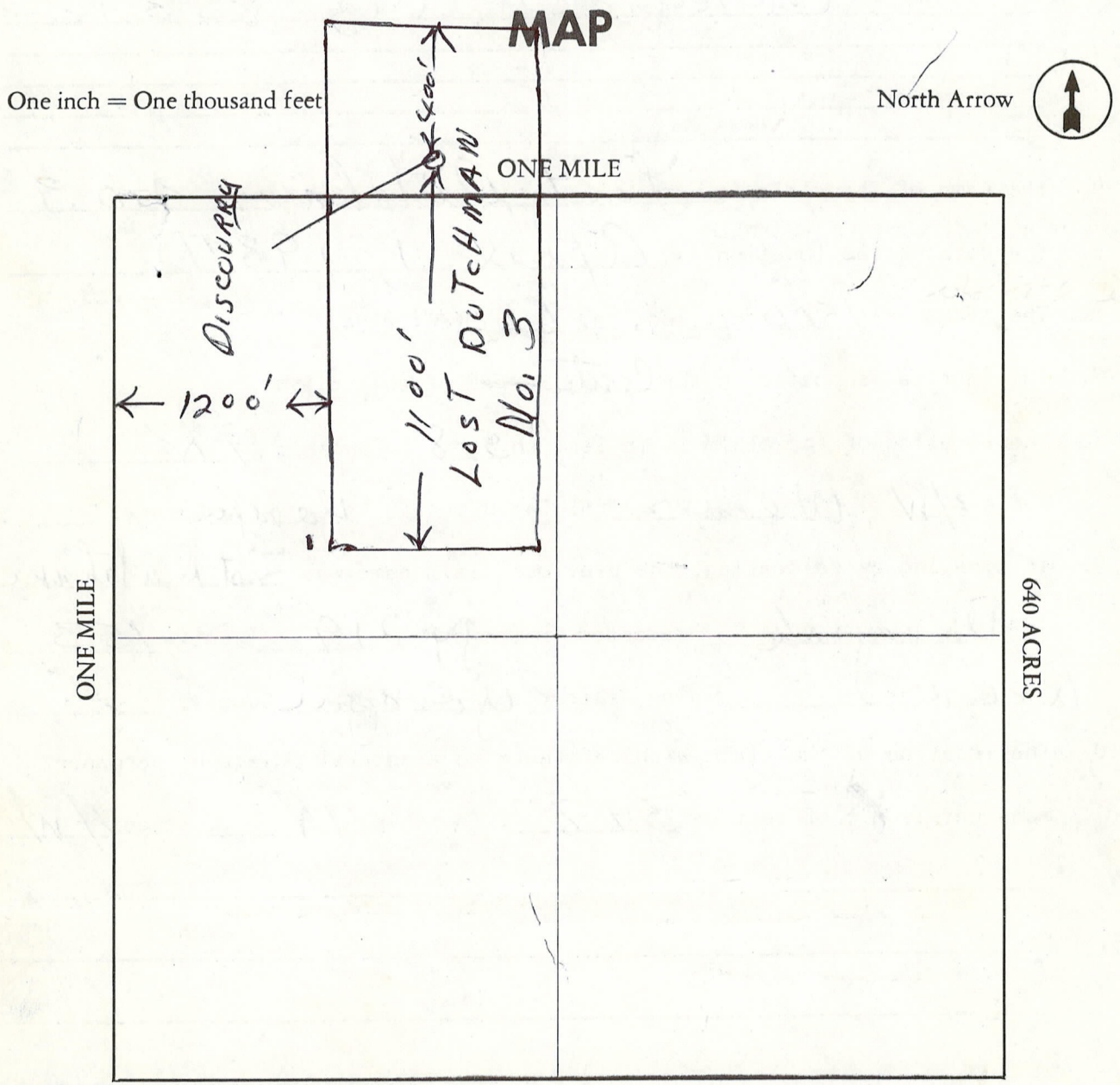
RECEIVED
 B.L.M. AZ STATE OFFICE
 MAY 13 1987
 7:45 A.M.
 PHOENIX, ARIZONA

Date April 1, 1987
Clyde Thomason
Lucille Kelley
 Signature

MAP OF MINING CLAIM LOCATION

RUSH

1. The name of the claim is Lost Dutchman No 3
2. The 1/4 N.W. and S.W corner of the claim is 548
3. The type of location monument is Stone
The type of corner monuments are Stone



Section 548 Range 4W Township 9N, G&SRB&M

Date April 1, 1987

Glyde Thomason
Luella Kelley
Signature

RUSH

STATE of _____ } ss. I hereby certify that the within instrument was filed and recorded
County of _____, 19____, at _____ M.
in Docket No. _____, Page _____, at the request of _____

Fee No.:

When recorded mail to: Lucille Kelley
7 Clyde

Witness my hand and official seal.

County Recorder

Fee: \$

By _____

Deputy Recorder

NOTICE OF MINING CLAIM LOCATION

\$ 5	✓	P 4	✓	Co 5	St
Bk		Map			Pcl

- 1. Location Amendment Relocation
- 2. Placer Lode Millsite Tunnelsite

3. The name and address of the locator
Clyde Thomason & Lucille Kelley
P.O. Box # 25
Congress, Ariz 85332

4. The name of the claim is Last Dutchman No. 3

5. The date of the location is April 1, 1987

6. The claim is 1500 feet long and 600 feet wide.

7. This notice is posted in the Center corner of this claim.

8. The location of the claim is in Section 578^{N.W.}, Township 9N,
 Range 4W, Weaver Mining District, Yavapai County, _____.

9. If amending or relocating, the previous claim name was Last Dutchman No. 3
Yavapai recorded in Docket pp 219, Book 153,
Weaver Mining District, Yavapai County, _____.

10. The location of the claim with reference to a natural object or permanent monument is 1/4 of section 578, Township 9N, Range 4W

RECEIVED
 P.L.M. AZ STATE OFFICE
 APR -2 PM 3:03
 PAGER

AMC 68564

ENTERED IN COMPUTER
 AMENDED MAP

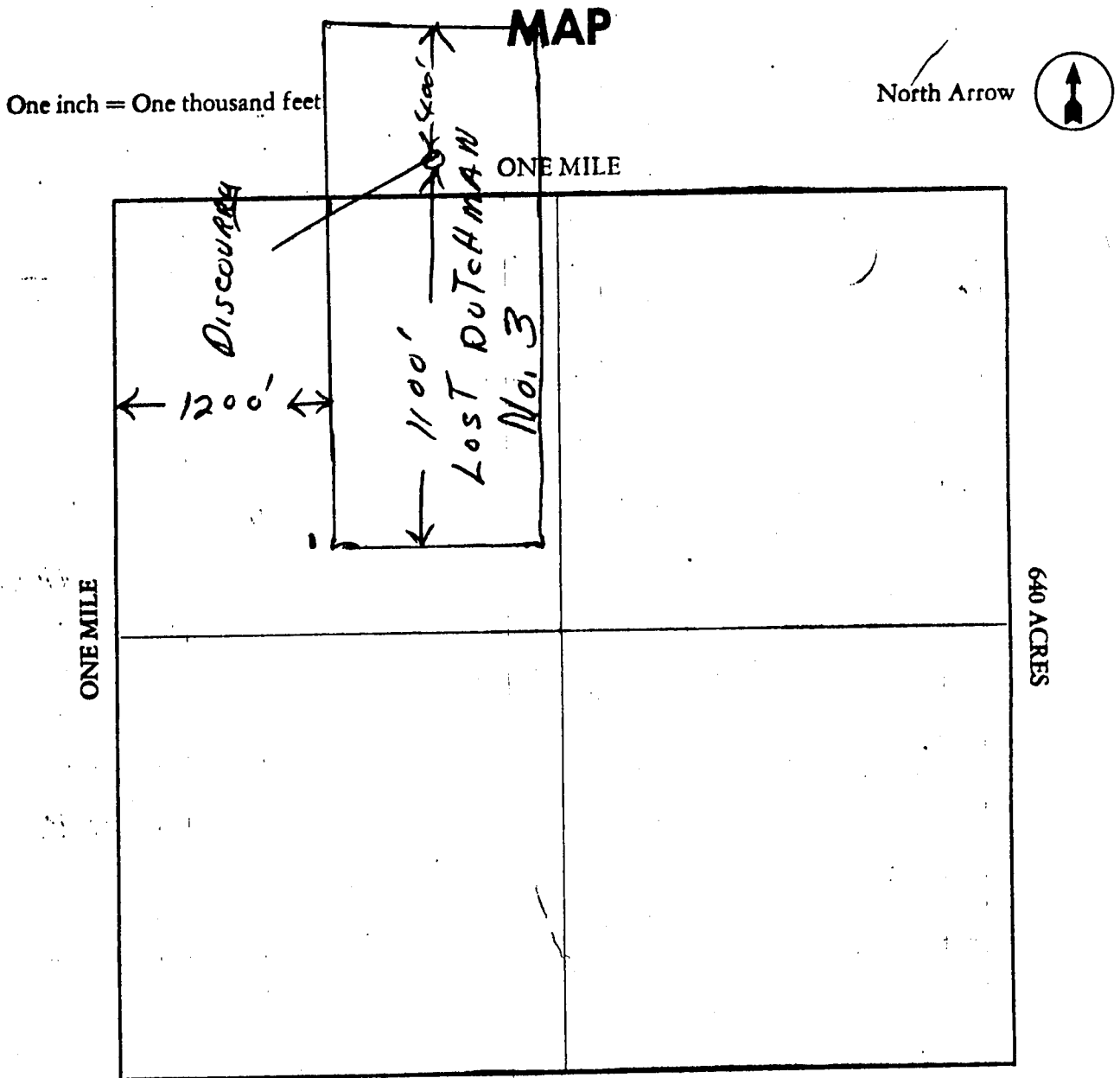
4987 CP

Date April 1, 1987

Clyde Thomason
Lucille Kelley
 Signature

MAP OF MINING CLAIM LOCATION

1. The name of the claim is Lost Dutchman No. 3
2. The 1/4 NW. and SW corner of the claim is 548
3. The type of location monument is Stone
The type of corner monuments are Stone



Section 548 Range 4W Township 9N, G&SRB&M

Date April 1, 1987

Glyde Thomason
Luelle Kelley
Signature

LODE CLAIM

68564

To All Whom It May Concern:

This Mining Claim, the name of which is the Lost Dutchman No. 3 Mining Claim, situate on lands belonging to the United States of America, and in which there are valuable mineral deposits, was entered upon and located for the purpose of exploration and purchase by Citizens of the U.S.A.

(Locator must insert either "A citizen of the United States" or "Who has declared his intention of becoming a citizen of the United States.") the undersigned, on the 7th day of July, 1946

The length of this claim is 1500 feet and we claim 400 feet in a Northerly direction and 1100 feet in a Southerly direction from the center of the discovery shaft, at which this notice is posted, lengthwise of the claim, together with 300 feet in width of the surface grounds, on each side of the center of said claim. The general course of the lode deposit and premises is from the North Easterly Direction to the South westerly Direction

The claim is situated and located in the Weaver Mining District, in Yavapai County, in the State of Arizona, about One Miles From in a Easterly direction from and joins the Gold Nugget on the west and laps the Golden Glow on the South

The surface boundaries of the claim are marked upon the ground as follows: Beginning at

at a point in a Southerly direction 1100 feet from the discovery shaft (at which this notice is posted), being in the center of the South end line of said claim; thence 300 feet to a Mon. of Stone, being the South West corner of said claim; thence 1500 feet to a Mon of Stone, being at the North West corner of said claim; thence 300 feet to a Mon of Stone at the center of the North end of said claim; thence 300 feet to a Mon of Stone, being at the North East corner of said claim; thence 1500 feet to a Mon. of Stone at the South East corner of said claim; thence 300 feet to the place of beginning.

Dated and posted on the ground this 7th day of July, 1946

Ernest Thomason

George W. Thomason

Earl Thomason

Filed and recorded at request of George W Thomason Oct 2, A. D. 1946

at 9:00 o'clock A. M., Book 153 of Mines, page 219, Records of Yavapai County, Arizona.

(SEAL) GRACE CHAPMAN, County Recorder.

By F.C. Bauer, Deputy Recorder.

(Amended Map)

RECEIVED B.I.M. AZ STATE OFFICE

MAY 25 1984

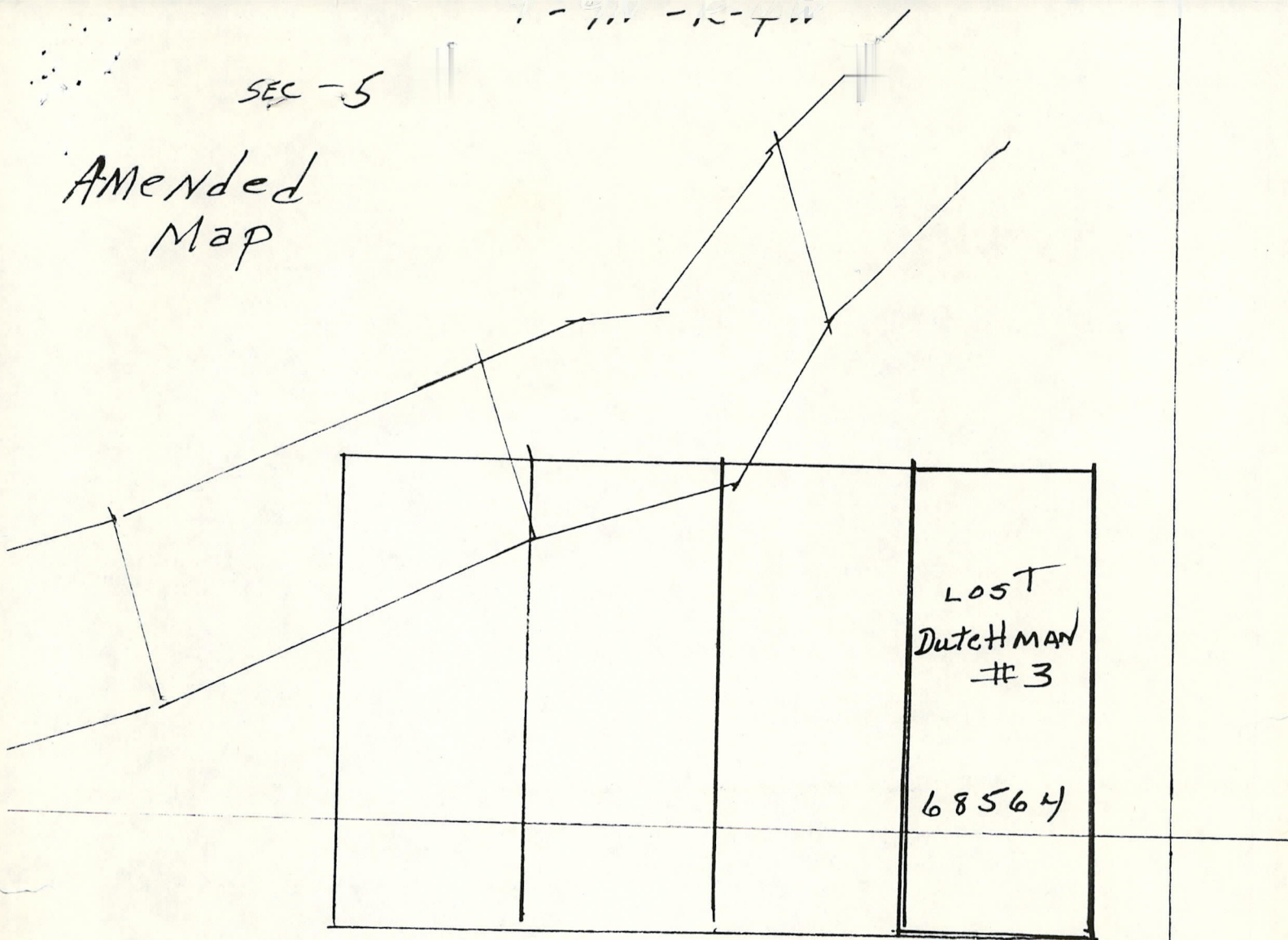
7:45 A.M. PHOENIX, ARIZONA

Taken - FROM Survey Map

Dec 12 - 1980

SEC - 5

Amended
Map



YAVAPAI County - Book 1240
PAGE - 533

RECEIVED
B.L.M. AZ STATE OFFICE

MAY 25 1984

7:45 A.M.
PHOENIX, ARIZONA

AMC - 68564

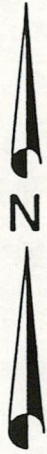
SEC 8

Taken From Survey Map
Dec - 12 - 1980

THOMASON Group

Lode

SCALE - 1" = 500'



MYERS * 1 (68565)	GOLDEN Myers Mine EAGLE (68568)
MYERS * 2 (68566)	LOBO (68569)
BUCKHORN	MINX (68570)
GOLD BASIN (68567)	6 MOHAWK

12

7

R.5W.
R.4W.

RECEIVED
B.L.M. AZ STATE OFFICE
MAY 25 1984
7:45 A.M.
PHOENIX, ARIZONA

5

JOKER GULCH (68561)	LOST DUTCHMAN * 1 (68562)	LOST DUTCHMAN * 2 (68563)	LOST DUTCHMAN * 3 (68564)
---------------------------	------------------------------------	------------------------------------	------------------------------------

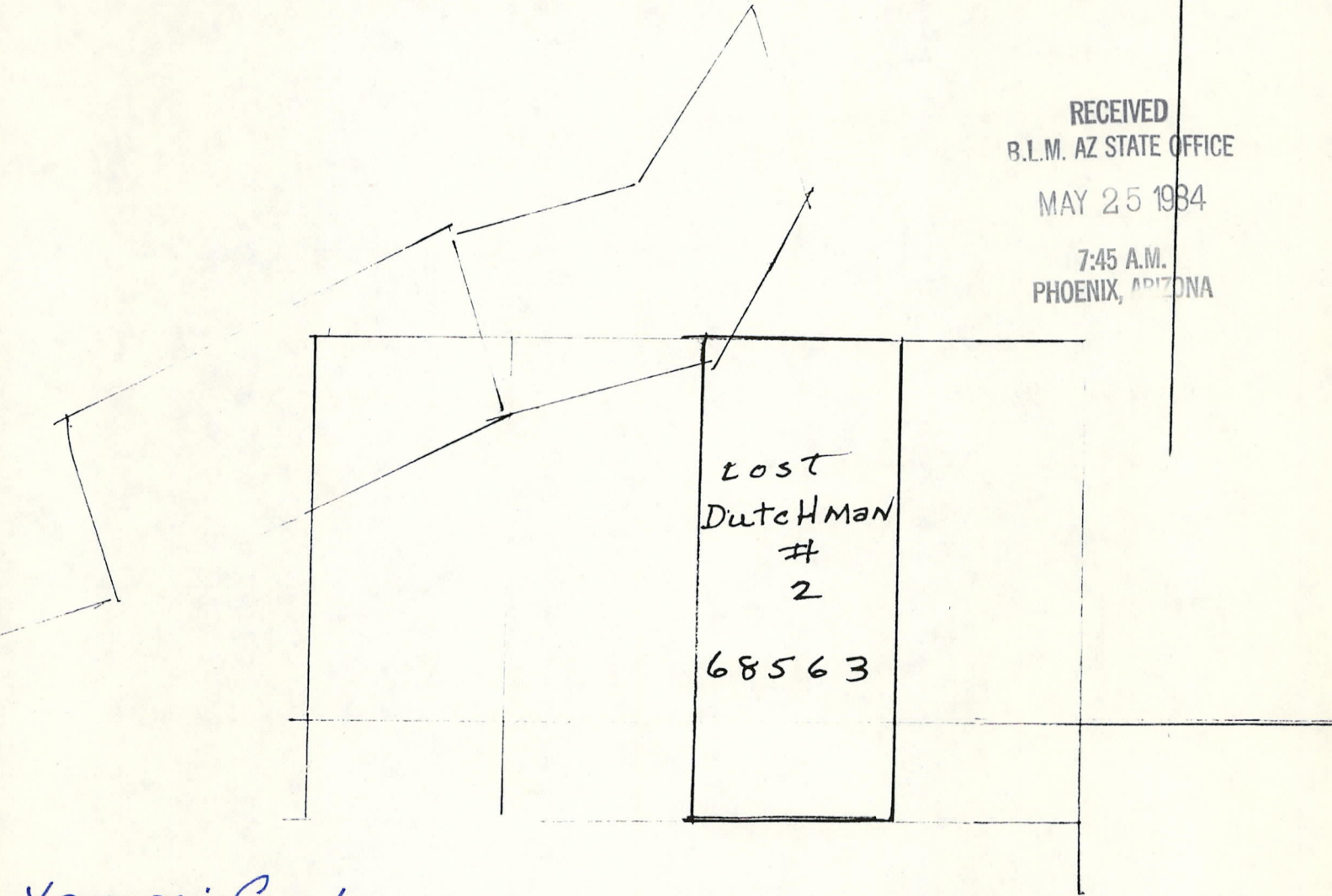
8

THOMASON GROUP		
SCALE: 1/2" = 750'	APPROVED BY:	DRAWN BY: Joe Ipson
DATE: Dec 12, 80		REVISED:
LODES		
DRAWING NUMBER:		

Amended Map

SEC 5

RECEIVED
B.L.M. AZ STATE OFFICE
MAY 25 1984
7:45 A.M.
PHOENIX, ARIZONA



YAVAPAI County - Book-1240
Page-533
AMC-68563

Sec-8

THOMASON Group
Notes
Scale 1" = 500'

Taken From Survey Map
Dec 12 - 1980

Notice of Mining Location LODE CLAIM

To All Whom It May Concern:

This Mining Claim, the name of which is the Lost Dutchman No. 3
Mining Claim, situate on lands belonging to the United States of America, and in which there are valuable mineral
deposits, was entered upon and located for the purpose of exploration and purchase by Citizens of the U.S.A.

(Locator must insert either "A citizen of the United States" or "Who has declared his intention of becoming a citizen of the United States.")

the undersigned, on the 7th day of July, 1946

The length of this claim is 1500 feet and we claim
400 feet in a Northerly direction
and 1100 feet in a Southerly direction
from the center of the discovery shaft, at which this notice is posted, lengthwise of the claim, together with

300 feet in width of the surface grounds, on each side of the center of said claim. The
general course of the lode deposit and premises is from the North Easterly to the South westerly Direction

The claim is situated and located in the Weaver Mining District,
in Yavapai County, in the State of Arizona, about One Miles From in a Octave Mine in a Easterly
direction from and joins the Gold Nugget on the west and laps the Golden Glow on the South

The surface boundaries of the claim are marked upon the ground as follows: Beginning at

at a point in a Southerly direction 1100 feet from
the discovery shaft (at which this notice is posted), being in the center of the South
end line of said claim; thence 300 feet to a Mon. of Stone
1500, being the South West corner of said claim; thence
1500 feet to a Mon of Stone, being at the
North West corner of said claim; thence 300 feet
to a Mon of Stone at the center of the North end of said claim;
thence 300 feet to a Mon of Stone, being at
the North East corner of said claim; thence 1500
feet to a Mon of Stone at the South East corner of said claim;
thence 300 feet to the place of beginning.

Dated and posted on the ground this 7th day of July, 1946

Ernest Thomason
George W. Thomason
Earl Thomason

Filed and recorded at request of George W Thomason Oct 2, A. D. 1946

at 9:00 o'clock A. M., Book 153 of Mines, page 219, Records of Yavapai County, Arizona.

(SEAL) GRACE CHAPMAN.

By FC Banel, Deputy Recorder.

MAP FILED IN A MC 68526

I do hereby certify that the within instrument was filed and recorded at the request of Clyde Thomason on FEB 10 76-1 30 PM o'clock Book 1001 Official Records Page 609

Records of Yavapai County, Arizona. WITNESS my hand and official seal the day and year first above written.

INDEXED

unrecorded

PATSY C. JENNEY, County Recorder

By Joan C. Bailey Deputy



LOCATION NOTICE

LODE MINING CLAIM

This mining claim, the name of which is the Myers # 1 mining claim, was located by the undersigned Clyde Thomason on the 14th day Aug 1975

This claim is 1500 feet long and 600 feet wide, and the point of discovery is 750 FT feet from the North West end and 300 feet from the East end of this claim.

The general course of this claim is from North Westerly to South Westerly

This claim is situated and located in the Weaver Mining Dist. Mining District, in Yavapai County, State of Arizona, about 1 mile in a North Westerly direction from Old Octave Mine

Dated and posted on the ground the day and year first above written.

Witness

Clyde Thomason

RECEIVED
B.L.M. AZ STATE OFFICE
OCT 1 10 00 AM '79
PHOENIX, ARIZONA
MAP FILED IN
A MC
68526

LOCATION NOTICE

Lode Mining Claim

.....
.....
.....
.....
.....
Dated **19**.....

Filed and recorded at the request of
.....
.....

on **19**.....

at **M. in**

Book **at page**

.....
COUNTY RECORDER

By

DEPUTY RECORDER

Clyde Thomason
Book 25
Page 13

RECEIVED
OFFICE

Clyde Thomason

I do hereby certify that the within instrument was filed and recorded at the request of

on **FEB 10 '78 - 1:30 PM**


o'clock Book **1001** Official Records Page **610**

Records of Yavapai County, Arizona. WITNESS my hand and official seal the day and year first above written.

INDEXED

PATSY C. JENNEY, County Recorder

By *Joan C. Bailey* Deputy



LOCATION NOTICE

LODE MINING CLAIM

This mining claim, the name of which is the *Myers # 2* mining claim, was located by the undersigned *Clyde Thomason* on the *14th* day *Aug* 19*78*

This claim is *1500* feet long and *600* feet wide, and the point of discovery is *750 ft* feet from the *NorthEast* end and *300* feet from the *East* end of this claim.

The general course of this claim is from *Northwesterly* to *Southwesterly*

This claim is situated and located in the *Weaver Mining Dist* Mining District, in *Yavapai* County, State of Arizona, about *1/8 mile* in a *Northwesterly* direction from *Old Octave*

RECEIVED
B.L.M. STATE OFFICE
PHOENIX, ARIZONA
OCT 10 00 AM '79

Dated and posted on the ground the day and year first above written.

Witness

Clyde Thomason

A MC

685666

FILED IN

A MC

68526

LOCATION NOTICE

Lode Mining Claim

.....
.....
.....
.....
.....
Dated 19.....

Filed and recorded at the request of
.....
.....

on 19.....

at **M. in**

Book **at page**

.....
COUNTY RECORDER

By
DEPUTY RECORDER

RECEIVED

I do hereby certify that the within ment was filed and recorded at the request of

Clyde Thomason
613

on **FEB 10 76-1 20 PM** clock Book *1001* Official Records

Records of Yavapai County, Arizona. WITNESS my hand and official seal the day and year first above written.

INDEXED

Microfilm

PATSY C. JENNEY, County Recorder


By

Joan C. Bailey

Deputy

LOCATION NOTICE

LODE MINING CLAIM



A MC 68567

This mining claim, the name of which is the *Gold Basin* mining claim, was located by the undersigned *Clyde Thomason* on the *14th* day *Aug* 19 *75*

This claim is *1500* feet long and *600* feet wide, and the point of discovery is *1500* feet from the *Northwest* end and *300* feet from the end of this claim.

The general course of this claim is from *Northwesterly* to *Southeasterly*

This claim is situated and located in the *Weaver Mining Dist* Mining District, in *Yavapai* County, State of Arizona, about *1 1/8* mile in a *Northwesterly* direction from *Old Octave Mine*

Dated and posted on the ground the day and year first above written.

Witness

Clyde Thomason

HAN FILED IN A MC 68526

LOCATION NOTICE

Lode Mining Claim

.....
.....
.....
.....
Dated **19**.....

Filed and recorded at the request of
.....
.....

on **19**.....

at **M. in**

Book **at page**

.....
COUNTY RECORDER

By
DEPUTY RECORDER



RECEIVED
OCT 1 1900
COUNTY RECORDER

STATE OF ARIZONA, County of Yavapai—2.

33293

A MC 68526

I do hereby certify that the within instrument was filed and recorded at the request of

Page 497 A.D. 1973 of

Records of Yavapai County, Arizona

WITNESS my hand and official seal the day and year first above written

Clyde Thomason
County Recorder



In Docket

at Page

of the request of

In witness whereof I have hereunto set my hand and seal.

When recorded mail to:

County Recorder

Deputy County Recorder

Compared
Photostated
Fee

LOCATION NOTICE

Lode Mining Claim

This mining claim, the name of which is the GOLDEN EAGLE

mining claim, was located by the undersigned Clyde Thomason and Marie Thomason on the _____ day of September 1973

This claim is 1500 FT. feet long and 600 FT. feet wide, and the point of discovery is 600 feet from the South end and 900 feet from the North end of this claim.

The general course of this claim is from East to West

This claim is situated and located in the Weaver Mining Dist.

Mining District, in Yavapai County, State of Arizona, about 1 1/2 Miles in a North westerly direction from Octave Mine

Posted the 4th day of Sept - 1973

Dated and posted on the ground the day and year first above written.

Witness
C.H. Allerson

Clyde Thomason
Marie Thomason

RECEIVED
BLM ARIZONA STATE OFFICE
OCT 1 16 00 AM '79
PHOENIX, ARIZONA

A MC 68568

Amc 68568

I do hereby certify that the within instrument was filed and recorded at the request of Clyde Thomason on FEB 10 '76 - 1:30 PM o'clock Book 1001 Official Records Page 612 Records of Yavapai County, Arizona. WITNESS my hand and official seal the day and year first above written.

INDEXED

Microfilm

PATSY C. JENNEY, County Recorder

By

Jan C. Bailey

Deputy

LOCATION NOTICE

LODE MINING CLAIM



A MC 68569

This mining claim, the name of which is the Lobe Lode mining claim, was located by the undersigned Clyde Thomason on the 10th day Aug 1975

This claim is 1500 feet long and 600 feet wide, and the point of discovery is 750 ft feet from the North West end and 300 feet from the East end of this claim.

The general course of this claim is from Northwesterly to Southeasterly

This claim is situated and located in the Weaver Mining Dist Mining District, in Yavapai County, State of Arizona, about 1 mile in a Northwesterly direction from Old Octave Mine

RECEIVED
B.P.M. AT STATE OFFICE
PHOENIX, ARIZONA
OCT 1 10 00 AM '79

A MC 68526

Dated and posted on the ground the day and year first above written.

Witness

Clyde Thomason

LOCATION NOTICE

Lode Mining Claim

.....
.....
.....
.....
Dated 19.....

Filed and recorded at the request of
.....
.....

on 19.....

at **M. in**

Book **at page**

.....
COUNTY RECORDER

By
DEPUTY RECORDER

Clyde Thomason

I do hereby certify that the within instrument was filed and recorded at the request of

on FEB 10 1976-1 30 PM o'clock Book 1001 Official Records Page 611


Records of Yavapai County, Arizona. WITNESS my hand and official seal the day and year first above written.

INDEXED

Microfilm

PATSY C. JENNEY, County Recorder

By *Jean C. Bailey* Deputy



A MC 68570

LOCATION NOTICE

LODE MINING CLAIM

This mining claim, the name of which is the *Mink Lode* mining claim, was located by the undersigned *Clyde Thomason* on the *14th* day *Aug* 19*75*

This claim is *1500* feet long and *600* feet wide, and the point of discovery is *750 ft* feet from the *North west* end and *300* feet from the *west* end of this claim.

The general course of this claim is from *North westerly* to *South westerly*

This claim is situated and located in the *Weaver Mining Dist* Mining District, in *Yavapai* County, State of Arizona, about *1 mile* in a *North westerly* direction from *Old Octave*

RECEIVED
B.M. STATE OFFICE
PHOENIX, ARIZONA
AUG 1 10 00 AM '79

MAP FILED IN MC 68526

Dated and posted on the ground the day and year first above written.

Witness _____

Clyde Thomason

LOCATION NOTICE

Lode Mining Claim

Dated 19.....

Filed and recorded at the request of

on 19.....

at M. in

Book at page

COUNTY RECORDER

By

DEPUTY RECORDER

RECEIVED

RECEIVED
B.L.M. AZ STATE OFFICE
OCT 1 10 00 AM '79
PHOENIX, ARIZONA

STATE OF ARIZONA, County of Yavapai—ss.

2904

I do hereby certify that the within instrument was filed and recorded at the request of George Thomson
on March 31 A. D. 1960 at 8 00 o'clock a M. Book 181 Official Records
Page 99 Records of Yavapai County, Arizona.

WITNESS my hand and official seal the day and year first above written.

FRANK C. BAUER, County Recorder
By Jose L. Ellis Deputy

INDEXED

STATE OF ARIZONA
Notice of Mining Location
PLACER CLAIM

TO ALL WHOM IT MAY CONCERN:

This placer Mining Claim, the name which is the Dandy

Placer Mining Claim, situate on lands belonging to the United States of America, and being a form of valuable mineral deposit other than in veins or lodes of quartz or other rock in place, was entered upon and located for the purpose of exploration and lease by

Earl Thomson
Ernest Thomson
George Thomson

Citizen of the USA

(Locator must insert either "a citizen of the United States" or "who has declared his intention to become a citizen of the United States".)

the undersigned, on the 20 day of March, 1960

1/2 claim 20 acres thereof, and have marked the same on the ground as follows: Beginning at Point 100 feet from Survey stake of section 6 12T7 Town 5 North Range 4 East
(If the land be surveyed land, make the starting point a corner of a rectilinear subdivision of such survey.)

at a Stone Mark old Survey Stake (post, stone or other monument) where this notice is posted; thence East 1320 feet to a Mon of Stone thence North 660 feet to a Mon of Stone thence 1320 feet to a Mon of Stone thence 660

feet to the place of beginning, containing 20 acres, all in and being the

South West 1/4 of Section 6 T9N R4W S16E Salt River
(Give legal subdivisions)

in the County of Yavapai, in the State of Arizona,

about 3/4 of mile in a westerly direction from
old town of Estavé

All done under provisions of Chapter 6 of Title XXXII of the revised statutes of the United States, and of an act of the General Assembly of Arizona, entitled "to revise and Codify the laws of the Territory of Arizona" approved March 16, 1901.

Dated and posted on the grounds this 20 day of March, 1960

Earl Thomson
Ernest Thomson
George Thomson

NOTE — If the location is upon surveyed lands, the claim must conform to such survey by rectilinear subdivisions.

MAP FILED IN A MC 68526

I do hereby certify that the within instrument was filed and recorded at the request of

Clyde Thomason

on DEC 15 '80 - 1 05 PM

o'clock Book 1345 Official Records Page 337-338

Records of Yavapai County, Arizona. WITNESS my hand and official seal the day and year first above written.

PATSY C. JENNEY, County Recorder

By [Signature] Deputy

INDEXED



When recorded map to:

By _____ STATE OFFICE LAND MANAGEMENT

Amended

NOTICE OF MINING CLAIM LOCATION

7:45 A.M. PHOENIX, ARIZONA

- 1. Location Amendment Relocation
- 2. Placer Lode Millsite Tunnelsite

3. The name and address of the Locator is

Clyde Thomason
Name
P.O. Box 25
Address
Congress Arizona 85332
City State Zip

4. The name of the claim is Dowdy Amc 68571

5. The date of the location is Dec. 2, 80

6. The claim is 1320 feet long and 660 feet wide. The distance from the Location monument to each end of the claim is 1320 feet in a Easterly direction and 0 feet in a Westerly direction.

7. The general course of the claim is from the East to the West

8. The location of the claim is in Section 6, Township 9N, Range 4W
G&SRB&M, Weaver Mining District, Yavapai County, Arizona.

9. If amending or relocating, the previous claim name was Dowdy
recorded in Docket 268, Book 181,
Weaver Mining District, Yavapai County, Arizona.

10. The location of the claim with reference to a natural object or permanent monument is

This Claim is all in and being the N/4 of lot 4, and the NW 1/4 SW 1/4 SE 1/4 Section 6 T9N R4W G&SRB&M

Date Dec. 15 - 1980

BOOK 1345 PAGE 337

Clyde Thomason
Signature

MAP OF MINING CLAIM LOCATION

1. The name of the claim is Dowdy
2. The SW corner of the claim is 660 feet in a Southerly direction to a survey monument or permanent natural object described as South West Section Corner Section 6 T9N R4W G+SRB&M
3. The type of location monument is 4'x2"x2" Post in mound of Rock
The type of corner and end monuments are 5'x2"x2" Post in mound of Rock
4. The bearing and distance between the corners of the claim are beginning at the SW corner of the claim, 660 feet in a Northerly direction to the NW corner, then 1320 feet in a Easterly direction to the NE corner, then 660 feet in a Southerly direction to the SE corner, then 1320 feet in a Westerly direction to the point of beginning.

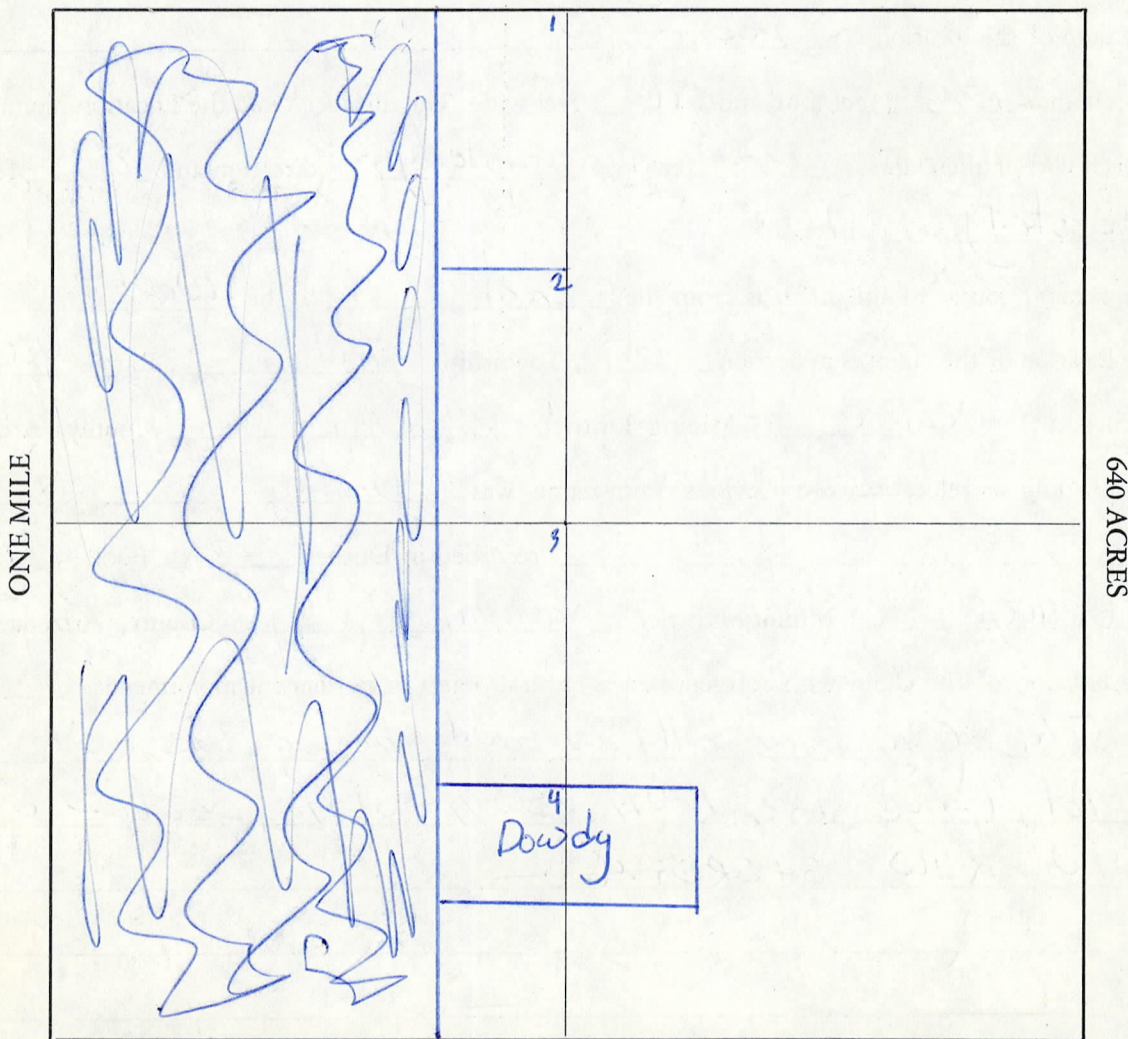
MAP

One inch = One thousand feet

North Arrow



ONE MILE



Section 6 Range 4W Township 9N, G&SRB&M

Date Dec. 15 - 1980

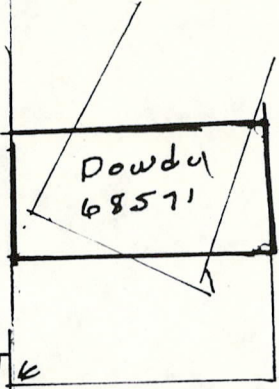
BOOK 1345 PAGE 338

Clyde Thomason
Signature

Beginning at a point 560 ft North of 6

Brass section cap $\frac{1}{6}$

(Amended) Placer - Dowdy
Description



RECEIVED
 B.L.M. AZ STATE OFFICE
 MAY 25 1984
 7:45 A.M.
 PHOENIX, ARIZONA

Taken From
 Survey May-Dec 12-1986 $\frac{6}{12}$ 7

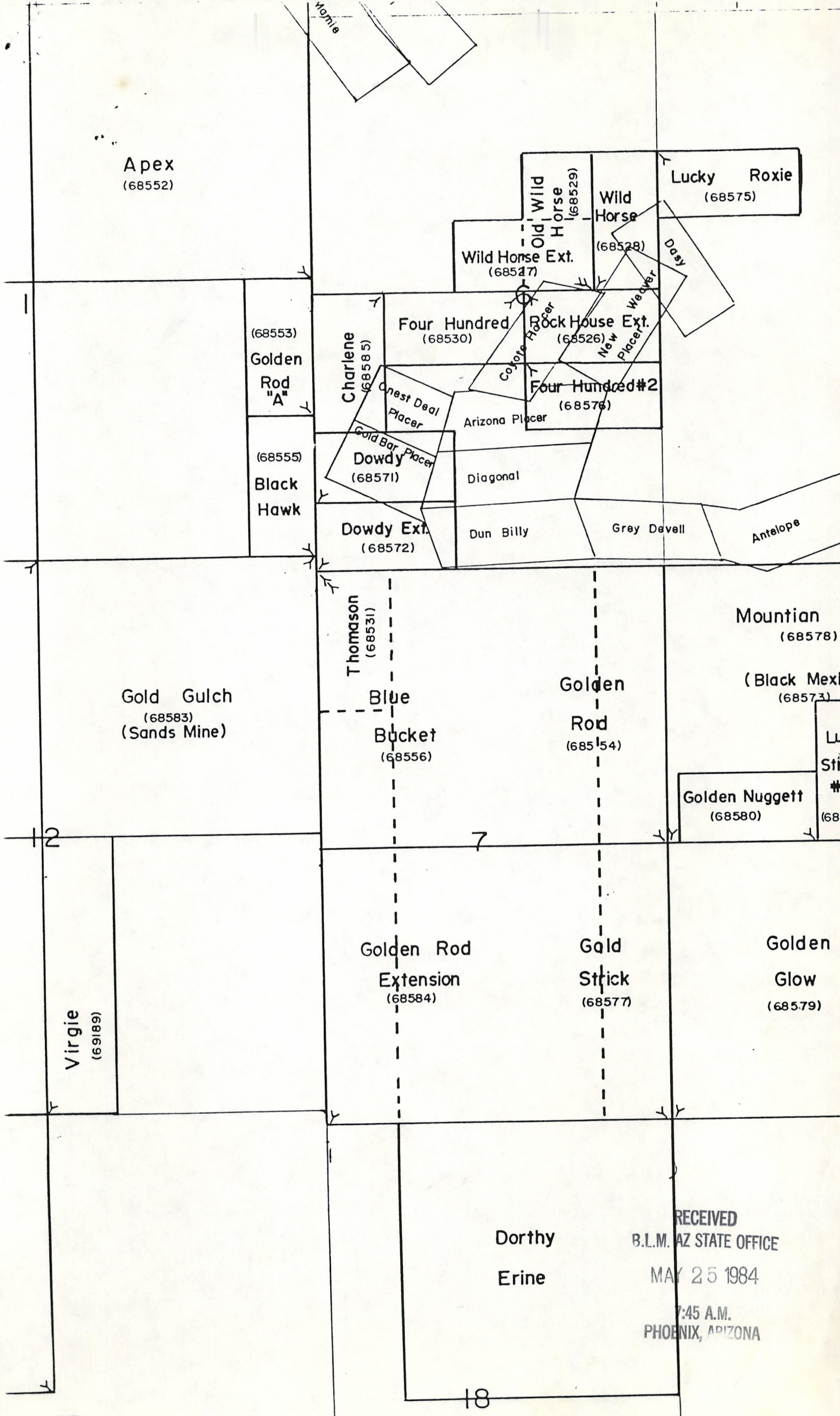
AMC-68571

Dowdy - Book-1240 - Yavapai County

1 - ~~181~~ PAGE - 460

THOMASON GROUP
 SCALE 1" = 1000'
 PLACER

Amended Description



Apex
(68552)

Lucky Roxie
(68575)

Wild Horse
(68528)
Wild Horse Ext.
(68527)
Old Wild Horse
(68529)

(68553)
Golden Rod "A"

Four Hundred
(68530)

Rock House Ext.
(68526)

Charlene
(68585)

Four Hundred #2
(68576)

(68555)
Black Hawk

One of Deal Placer

Arizona Placer

Gold Bar Placer
Dowdy
(68571)

Diagonal

Dowdy Ext.
(68572)

Dun Billy

Gray Davell

Antelope

Gold Gulch
(68583)
(Sands Mine)

Thomason
(68531)

Mountain
(68578)

Blue Bucket
(68556)

Golden Rod
(68554)

(Black Mexic
(68573)

Golden Nuggett
(68580)

Virgie
(69189)

Golden Rod Extension
(68584)

Gold Strick
(68577)

Golden Glow
(68579)

Dorothy
Erine

RECEIVED
B.L.M. AZ STATE OFFICE
MAY 25 1984
7:45 A.M.
PHOENIX, ARIZONA

68572

12 / 7

12255

STATE OF ARIZONA, County of Yavapai—ss.
I do hereby certify that the within instrument was filed and recorded at the request of George Thomason
on Nov 16 A.D., 1960 at 9:00 o'clock 203 Official Records
Page 104 Records of Yavapai County, Arizona.

WITNESS my hand and official seal the day and year first above written.

FRANK C. BAUER, County Recorder.
By Hermine Trumbach, Deputy

VDEXFD

STATE OF ARIZONA
Notice of Mining Location
PLACER CLAIM

TO ALL WHOM IT MAY CONCERN:

This placer Mining Claim, the name which is the Lucky Pit

Placer Mining Claim, situate on lands belonging to the United States of America, and being a form of valuable mineral deposit other than in veins or lodes of quartz or other rock in place, was entered upon and located for the purpose of exploration and lease by George Thomason, Ernest Thomason, Lucille Smith

(Locator must insert either "a citizen of the United States" or "who has declared his intention to become a citizen of the United States".)

the undersigned, on the 19 day of Nov, 1960,
1.60 claim 2.0 acres thereof, and have marked the same on the ground as follows: Beginning at corner of section 12, T. 9, N., R. 11, W., Co. 1, S., 13, 13, 7 M.

(If the land be surveyed land, make the starting point a corner of a rectilinear subdivision of such survey.)

RECEIVED
R.I.M. AZ STATE OFFICE
MAY 25 1964
7:45 A.M.
PHOENIX, ARIZONA

at a Surveyed P. Marker (post, stone or other monument) where this notice is posted; thence 1320 easterly feet to a monument of stone; thence 660 feet to a monument of stone; thence 1320 feet to a monument of stone; thence 660 feet to the place of beginning, containing 2.0 acres, all in and being the 1/4 Sec 12, T. 9, N., R. 11, W., Co. 1, S., 13, 13, 7 M. in the County of Yavapai, in the State of Arizona, about 1/4 mile N. of the P. Marker

All done under provisions of Chapter 6 of Title XXXII of the revised statutes of the United States, and of an act of the General Assembly of Arizona, entitled "to revise and Codify the laws of the Territory of Arizona" approved March 16, 1901.

Dated and posted on the grounds this 19 day of September, 1960

George Thomason
Ernest Thomason
Lucille Smith

NOTE — If the location is upon surveyed lands the claim must conform to such survey by rectilinear subdivisions.

BOOK 203 PAGE 104

Amended Description

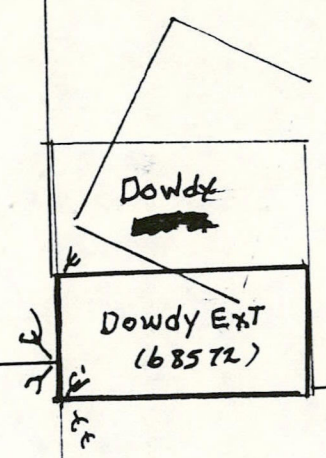
CORRECTION is to ERASE
Section -1 FROM SURVEY SECTION
MONUMENT - BRASS CAP.

AMENDED DISCIPTION
PLACER

6

12 | 7

RECEIVED
B.L.M. AZ STATE OFFICE
MAY 25 1984
7:45 A.M.
PHOENIX, ARIZONA



12

6

7

AMC 68572
Dowdy EXT
BOOK - ~~203~~ ¹²⁴⁰ - PAGE ~~104~~ ⁴⁶⁰

6

12 | 7

THOMASON GROUP
SCALE 1" = 1000'
PLACER

TAKEN FROM SURVEY MAP - DEC 12 - 1988

RECEIVED
B.L.M. AZ STATE OFFICE

OCT 1 10 00 AM '79

PHOENIX, ARIZONA

RECEIVED
B.L.M. AZ STATE OFFICE

OCT 1 10 00 AM '79

PHOENIX, ARIZONA

LA MC 68572

12255

STATE OF ARIZONA, County of Yavapai—ss.

I do hereby certify that the within instrument was filed and recorded at the request of George Thomason
on Nov 16 A.D., 1960 at 9:00 o'clock a M. Book 203 Official Records
Page 104, Records of Yavapai County, Arizona.

WITNESS my hand and official seal the day and year first above written.

FRANK G. BAUER, County Recorder.

By Hermine Trumbach Deputy

INDEXED

STATE OF ARIZONA

Notice of Mining Location

PLACER CLAIM

TO ALL WHOM IT MAY CONCERN:

This placer Mining Claim, the name which is the Hardy 2nd

Placer Mining Claim, situate on lands belonging to the United States of America, and being a form of valuable mineral deposit other than in veins or lodes of quartz or other rock in place, was entered upon and located for the purpose of exploration and lease by George W. Thomason

East Thomason Ernest Thomason Lucille Smith Ph

(Locator must insert either "a citizen of the United States" or "who has declared his intention to become a citizen of the United States".)

the undersigned, on the 19 day of Sept, 1960.
11/2 claim 2.0 acres thereof, and have marked the same on the ground as follows: Beginning at a surveyed cap of section 12 T. 9 N. R. 4 W. E. T. S. R. B. & M.

(If the land be surveyed land, make the starting point a corner of a rectilinear subdivision of such survey.)

at a surveyed stake (post, stone or other monument) where this notice is posted; thence 1320 easterly feet to a monument of stone thence 660 feet to a North Pole thence 1320 feet to a monument of stone thence 660

feet to the place of beginning, containing 2.0 acres, all in and being the in the South West 1/4 of Section 6 T. 9 N. R. 4 W. E. T. S. R. B. & M. (Give legal subdivisions)

in the County of Yavapai, in the State of Arizona. about 1/2 mile in a westerly direction from the P.O. & S. 11.11.11

All done under provisions of Chapter 6 of Title XXXII of the revised statutes of the United States, and of an act of the General Assembly of Arizona, entitled "to revise and Codify the laws of the Territory of Arizona" approved March 16, 1901.

Dated and posted on the grounds this 19 day of September, 1960

George Thomason
East Thomason Ernest Thomason
Lucille Smith

NOTE — If the location is upon surveyed lands, the claim must conform to such survey by rectilinear subdivisions.

LA MC 68572

RECEIVED
B.L.M. AZ STATE OFFICE

OCT 1 10 00 AM '79

PHOENIX, ARIZONA

3051

STATE OF ARIZONA, County of Yavapai—ss.

I do hereby certify that the within instrument was filed and recorded at the request of George Thomason
on April 5 A. D. 1960 at 8:00 o'clock a M. Book 181 Official Records
Page 268 Records of Yavapai County, Arizona.

WITNESS my hand and official seal the day and year first above written.

FRANK O. BAUER, County Recorder
By Hermine Trumbach Deputy

INDEXED

STATE OF ARIZONA

Notice of Mining Location

PLACER CLAIM

TO ALL WHOM IT MAY CONCERN:

This placer Mining Claim, the name of which is the Black Mexican

Placer Mining Claim, situate on lands belonging to the United States of America, and being a form of valuable mineral deposit other than in veins or lodes of quartz or other rock in place, was entered upon and located for the purpose of exploration and lease by Earl Thomason

George Thomason, Ernest Thomason, Lucyann Thomason,
Lucille Smith, Clayde Thomason, Earl Smith,
Francis Thomason

Citizens of the U.S.A.
(Locator must insert either "a citizen of the United States" or "who has declared his intention to become a citizen of the United States".)

the undersigned, on the 4 day of April, 1960

16.0 acres thereof, and have marked the same on the ground as follows: Beginning at South West corner of the North West quarter

of Section 8 T9N, R4W, E & S. R. 137 M.
(If the land be surveyed land, make the starting point a corner of a rectilinear subdivision of such survey.)

at a Survey Post (post, stone or other monument) where this notice is posted; thence Northwily 26.0 feet to a Survey Nail

, thence Easterly 26.0 feet to a Survey Stake

, thence Southwily 26.0 feet to a Nail

, thence Westerly 26.0 feet to the place of beginning, containing 16.0 acres, all in and being the North West 1/4 of Section 8 T9N, R4W

(Give legal subdivisions)
in the County of Yavapai, in the State of Arizona,
about 1/2 mile S.W. South East direction from
the town of Detour

All done under provisions of Chapter 6 of Title XXXII of the revised statutes of the United States, and of an act of the General Assembly of Arizona, entitled "to revise and Codify the laws of the Territory of Arizona" approved March 16, 1901.

Dated and posted on the grounds this 4 day of April, 1960.

Earl Smith George Thomason Earl Thomason
Francis Thomason Ernest Thomason Lucyann Thomason
Lucille Smith Clayde Thomason

NOTE — If the location is upon surveyed lands, the claim must conform to such survey by rectilinear subdivisions.

MC 68526

Notice of Mining Location

PLACER CLAIM

To All Whom It May Concern:

This placer Mining Claim, the name of which is the BLACK MEXICAN

Placer Mining Claim, situate on lands belonging to the United States of America, and being a form of valuable mineral deposit other than in veins or lodes of quartz or other rock in place, was entered upon and located for the purpose of exploration and purchase by Elvian Thomason

(LOCATOR MUST INSERT EITHER "A CITIZEN OF THE UNITED STATES" OR "WHO HAS DECLARED HIS INTENTION TO BECOME A CITIZEN OF THE UNITED STATES")
the undersigned, on the 5 day of January, 1932
I claim 20 acres thereof, and have marked the same on the ground as follows:
Beginning at a post in a monument of Stone at a point in a westerly Direction

(IF THE LAND BE SURVEYED LAND, MAKE THE STARTING POINT A CORNER OF A RECTILINEAR SUBDIVISION OF SUCH SURVEY)
660 feet from the East 1/4 Corner Sec. 6 township 9 N. R. 4 W.

at a post, stone or other monument where this notice is posted;
thence Northly 1320 feet to a monument of Stone
Monument, thence Easterly 660 feet to a
Monument of Stone, thence Southly 1320 feet to a
Monument of Stone, thence Westerly 660
feet to the place of beginning, containing 20 acres, all in East 1/2 of S.E. 1/4
of the N.E. 1/4 Sec. 6 T. 9 N. R. 4 W. in the Weaver
Mining District, in the County of Yavapai, in the State of Arizona
about one half mile in a Northly direction from
town of Octave

All done under the provisions of Chapter Six, of Title XXXII, of the Revised Statutes of the United States, and of an Act of the General Assembly of Arizona, entitled "An Act to Revise and Codify the Laws of the Territory of Arizona," approved March 16, 1901.

Dated and posted on the ground this 5 day of Jan, 1932

Filed and recorded at request of George Thomason, Jan. 19, A. D. 1932,
at 1:40 o'clock P. M., Book 134 of Mines, page 607, Records of Yavapai County, Arizona.

(SEAL)

GRACE CHAPMAN, County Recorder.

By Frances Lodge, Deputy Recorder.

RECEIVED
B.L.M. AZ STATE OFFICE
OCT 1 10 00 AM '79
PHOENIX, ARIZONA

MAP FILED IN A MC 68526

A MC 68575

Notice of Mining Location

PLACER CLAIM

To All Whom It May Concern:

This placer Mining Claim, the name of which is the Lucky Roxie

Placer Mining Claim, situate on lands belonging to the United States of America, and being a form of valuable mineral deposit other than in veins or lodes of quartz or other rock in place, was entered upon and located for the purpose of exploration and purchase by George Thomason

a citizen of the United States

(LOCATOR MUST INSERT EITHER "A CITIZEN OF THE UNITED STATES" OR "WHO HAS DECLARED HIS INTENTION TO BECOME A CITIZEN OF THE UNITED STATES".)
the undersigned, on the 21 day of August, 1931

I claim 20 acres thereof, and have marked the same on the ground as follows:
Beginning at post in monument at a point in a northerly direction 1320

feet from the East 1/4 corner Sec. 6 T. 9 N. R. 4 W.
(IF THE LAND BE SURVEYED LAND, MAKE THE STARTING POINT A CORNER OF A RECTILINEAR SUBDIVISION OF SUCH SURVEY)

thence easterly 1320 feet to a post in mon.
thence southerly 660 feet to a
post in mon. thence westerly 1320 feet to a
post in mon. thence northerly 660
feet to the place of beginning, containing 20 acres, all in N 1/2 of S.W. 1/4 of
N.W. 1/4 Sec. 5 T. 9 N. R. 4 W. in Weaver

Mining District, in the County of YAVAPAI, in the State of Arizona
about 1/2 mile in a northerly direction from
The Town of Octave Arizona, and covering a part of the Wild Horse placer claim
located July 2, 1925 and now amended to conform with rectilinear subdivisions

All done under the provisions of Chapter Six, of Title XXXII, of the Revised Statutes of the United States, and of an Act of the General Assembly of Arizona, entitled "An Act to Revise and Codify the Laws of the Territory of Arizona," approved March 16, 1901.

Dated and posted on the ground this 21st day of August, 1931

Witness T H Camel George Thomason

Filed and recorded at request of J. T. Scarlett Sept. 1, A. D. 1931
at 1:15 o'clock P. M., Book 134 of Mines, page 455, Records of Yavapai County, Arizona.

(SEAL)

GRACE CHAPMAN, County Recorder.

By Roethly M. Emery, Deputy Recorder.

RECEIVED
B.L.M. AZ STATE OFFICE
OCT 1 10 00 AM '79
PHOENIX, ARIZONA

MAP FILED IN

A MC 68526

PRINTED IN ARIZONA

Notice of Mining Location

PLACER CLAIM

To All Whom It May Concern:

This placer Mining Claim, the name of which is the Four hundred No 2

Placer Mining Claim, situate on lands belonging to the United States of America, and being a form of valuable mineral deposit other than in veins or lodes of quartz or other rock in place, was entered upon and located for the purpose of exploration and purchase by George W. Thomason A Citizen of The United States

(LOCATOR MUST INSERT EITHER "A CITIZEN OF THE UNITED STATES" OR "WHO HAS DECLARED HIS INTENTION TO BECOME A CITIZEN OF THE UNITED STATES")
the undersigned, on the 25 day of Feb, 1946

I claim 20 acres thereof, and have marked the same on the ground as follows:

Beginning at Post in monument of State at a point in a south westerly direction about

2000 feet from the East 1/4 corner of Section 6 T. 9 N. R. 4 W.

(IF THE LAND BE SURVEYED LAND, MAKE THE STARTING POINT A CORNER OF A RECTILINEAR SUBDIVISION OF SUCH SURVEY.)

at a Post, stone or other monument where this notice is posted;

thence Westerly 1320 feet to a lost in Mon.

thence Southerly 660 feet to a

lost in Mon. thence Westerly 1320 feet to a

lost in Mon. thence Northerly 660

feet to the place of beginning, containing 20 acres, all in

the south 1/2 of Sec 6 T. 9 N. R. 4 W. in the Weaver

Mining District, in the County of Yavapai, in the State of Arizona

about 1/4 mile in a Westerly direction from

the old town of Octave

All done under the provisions of Chapter Six, of Title XXXII, of the Revised Statutes of the United States, and of an Act of the General Assembly of Arizona, entitled "An Act to Revise and Codify the Laws of the Territory of Arizona," approved March 16, 1901.

Dated and posted on the ground this 25 day of Feb, 1946

Witness J. F. McDaniel George W. Thomason

Filed and recorded at request of George W. Thomason MAR. 6, A. D. 1946

at 9:00 o'clock A. M., Book 150 of Mines, page 243, Records of Yavapai County, Arizona.

(SEAL)

GRACE CHAPMAN County Recorder

By Clayton M. Arma Deputy Recorder

RECEIVED
B.L.M. AZ STATE OFFICE
OCT 1 10 00 AM '79
PHOENIX, ARIZONA

MAP FILED IN
A MC
68526

Notice of Mining Location

PLACER CLAIM

To All Whom It May Concern:

This placer Mining Claim, the name of which is the Gold Strike

Placer Mining Claim, situate on lands belonging to the United States of America, and being a form of valuable mineral deposit other than in veins or lodes of quartz or other rock in place, was entered upon and located for the purpose of exploration and purchase by Earl Thomason Ernest Thomason Clyde Thomason George Thomason Dorothy Thomason Elvian Thomason Lucille Kelly Ceciel Williams Citizens of the United States

(LOCATOR MUST INSERT EITHER "A CITIZEN OF THE UNITED STATES" OR "WHO HAS DECLARED HIS INTENTION TO BECOME A CITIZEN OF THE UNITED STATES")
the undersigned, on the 15 day of January, 1946.
We claim 160 acres thereof, and have marked the same on the ground as follows:
Beginning at Government Survey Post at S E Corner of the South East 1/4 of Section 7, T 9 N R 4 W of Section 7, North 2640 feet to a Monument the N E Corner of Claim West 2640 Ft to a Monument
(IF THE LAND BE SURVEYED LAND, MAKE THE STARTING POINT A CORNER OF A RECTILINEAR SUBDIVISION OF SUCH SURVEY)
N W Corner South 2640 ft the S W Corner East 2640 to the Place of beginning

at a Monument (Post, stone or other monument) where this notice is posted;
thence North 2640 feet to a Monument the N.E. corner
thence West 2640 feet to a
Monument N.W. Corner thence South 2640 feet to a
Monument S.W. corner thence East 2640
feet to the place of beginning, containing 160 acres, all in Weaver

Mining District, in the County of Yavapai, in the State of Arizona
about 1/2 Miles in a Southerly direction from
the Octave Mine

All done under the provisions of Chapter Six, of Title XXXII, of the Revised Statutes of the United States, and of an Act of the General Assembly of Arizona, entitled "An Act to Revise and Codify the Laws of the Territory of Arizona," approved March 16, 1901.

Dated and posted on the ground this 15 day of January, 1946.

Earl Thomason

Filed and recorded at request of George Thomason Mar 1, A. D. 1946
at 9:00 o'clock A. M., Book 150 of Mines, page 240, Records of Yavapai County, Arizona.

(SEAL)

GRACE CHAPMAN

County Recorder

By F. C. Bauer Deputy Recorder

RECEIVED
B.L.M. AZ STATE OFFICE
OCT 1 10 00 AM '79
PHOENIX, ARIZONA

A MC 68577

AP FILED IN

A MC 68526

Notice of Mining Location

PLACER CLAIM

To All Whom It May Concern:

This placer Mining Claim, the name of which is the Mountain Top

Placer Mining Claim, situate on lands belonging to the United States of America, and being a form of valuable mineral deposit other than in veins or lodes of quartz or other rock in place, was entered upon and located for the purpose of exploration and purchase by Earl Thomason Ernest Thomason George Thomason Elvian Thomason Clyde Thomason Dorothy Thomason Lucille Kelly Ceciel Williams
Citizens of the U.S.A.

(LOCATOR MUST INSERT EITHER "A CITIZEN OF THE UNITED STATES" OR "WHO HAS DECLARED HIS INTENTION TO BECOME A CITIZEN OF THE UNITED STATES")
the undersigned, on the 18th day of January, 1946.
I claim 180 acres thereof, and have marked the same on the ground as follows:
Beginning at South West Corner of North West 1/4 of Sec 8 T9-N R 4 W

(IF THE LAND BE SURVEYED LAND, MAKE THE STARTING POINT A CORNER OF A RECTILINEAR SUBDIVISION OF SUCH SURVEY)

at a Monument (Post, stone or other monument) where this notice is posted;
thence East 2640 feet to a Monument the South East Corner
thence North 2640 feet to a
Monument the North East Corner thence West 2640 feet to a
Monument the North West Corner thence South 2640
feet to the place of beginning, containing 180 acres, all in Sec 8-T9-N.R. 4 W.
Weaver
Mining District, in the County of Yavapai, in the State of Arizona
about 1/2 mile in a Easterly direction from
Catave Mine

All done under the provisions of Chapter Six, of Title XXXII, of the Revised Statutes of the United States, and of an Act of the General Assembly of Arizona, entitled "An Act to Revise and Codify the Laws of the Territory of Arizona," approved March 16, 1901.

Dated and posted on the ground this 18 day of Jan, 1946.

Earl Thomason

Filed and recorded at request of George Thomason Mar 1, A. D. 1946.
at 9:00 o'clock A. M., Book 150 of Mines, page 238, Records of Yavapai County, Arizona.

(SEAL)

GRACE CHAPMAN, County Recorder

By F.C. Bauer, Deputy Recorder

A MC 68578

RECEIVED
B.L.H. AZ STATE OFFICE
OCT 1 10 30 AM '79
PHOENIX, ARIZONA

MAP FILED A MC 68526

1
A MC ~~68578~~
68579

Notice of Mining Location

PLACER CLAIM

To All Whom It May Concern:

This placer Mining Claim, the name of which is the Golden Glow

Placer Mining Claim, situate on lands belonging to the United States of America, and being a form of valuable mineral deposit other than in veins or lodes of quartz or other rock in place, was entered upon and located for the purpose of exploration and purchase by Geo. Thomason Earl Thomason Henry Schoonover Ernest Thomason

Elvian Thomason Harry Rickwalt A. V. Moore Leo Rickwalt
Citizen of the U. S. A.

LOCATOR MUST INSERT EITHER "A CITIZEN OF THE UNITED STATES" OR "WHO HAS DECLARED HIS INTENTION TO BECOME A CITIZEN OF THE UNITED STATES" the undersigned, on the 22 day of October, 1937.

We claim 160 acres thereof, and have marked the same on the ground as follows: Beginning at the South West corner of Section 8. Which this Notice is posted

We claim 160 acres of the South West 1/4 of Section 8,
(IF THE LAND BE SURVEYED LAND, MAKE THE STARTING POINT A CORNER OF A RECTILINEAR SUBDIVISION OF SUCH SURVEY.)
township 9 North Range 4 west

at a _____ (post, stone or other monument) where this notice is posted; thence North _____ feet to a 2640 _____
East _____, thence 2640 _____ feet to a
South _____, thence 2640 _____ feet to a
West _____, thence 2640 _____

feet to the place of beginning, containing 160 acres, all in Weaver Mining District, in the County of Yavapai, in the State of Arizona about one Mile in a Southly direction from Octave

All done under the provisions of Chapter Six, of Title XXXII, of the Revised Statutes of the United States, and of an Act of the General Assembly of Arizona, entitled "An Act to Revise and Codify the Laws of the Territory of Arizona," approved March 16, 1901.

Dated and posted on the ground this 22 day of October, 1937.

A. V. Moore _____ George W. Thomason _____
Henry Schoonover _____ Earl Thomason _____
Leo Rickwalt _____ Harry Rickwalt _____
_____ Ernest Thomason _____
_____ Elvian Thomason _____

Filed and recorded at request of George W. Thomason Nov. 18, A. D. 1937. at 12:10 o'clock P. M., Book 145 of Mines, page 1, Record of Yavapai County, Arizona.

(SEAL)

By Woodley M. Evans, Deputy Recorder. _____ GRACE CHAPMAN, County Recorder.

RECEIVED
B.L.M. AZ STATE OFFICE
OCT 1 10 00 AM '79
PHOENIX, ARIZONA

MAP FILED IN A MC 68526

68580

STATE OF ARIZONA, County of Yavapai

39878

I do hereby certify that the within instrument was filed and recorded at the request of:

Clyde Thomason

on DEC 15 '80 - 1 05 PM o'clock Book 1345 Official Records Page 341-342

Records of Yavapai County, Arizona. WITNESS my hand and official seal the day and year first above written.

PATSY C. JEMNEY, County Recorder

By [Signature] Deputy

INDEXED



County Recorder

By

Deputy Recorder

When recorded mail to:

Amended

NOTICE OF MINING CLAIM LOCATION

DEC 23 1980

7:45 A.M. PHOENIX, ARIZONA

1. Location Amendment Relocation

2. Placer Lode Millsite Tunnel site

3. The name and address of the Locator is

Clyde Thomason

Name

P.O. Box 25

Address

Congress

City

Arizona

State

85332

Zip

4. The name of the claim is Golden Nuggett Amc 68580

5. The date of the location is Dec 2, 80

6. The claim is 1320 feet long and 660 feet wide. The distance from the Location monument to each end of the claim is 1320 feet in a Westerly direction and 0 feet in a Easterly direction.

7. The general course of the claim is from the East to the West

8. The location of the claim is in Section 8, Township 9N, Range 4W G&SRB&M, Weaver Mining District, Yavapai County, Arizona.

9. If amending or relocating, the previous claim name was Golden Nuggett recorded in Docket 315, Book 139, Weaver Mining District, Yavapai County, Arizona.

10. The location of the claim with reference to a natural object or permanent monument is

This Claim is all in and being the E 1/2 240 feet of the S 1/2 SW 1/4 NW 1/4 and the west 80 feet of the S 1/2 SE 1/4 NW 1/4 Section 8 T9N R4W 6+SRB&M

Date Dec 15 - 1980

BOOK 1345 PAGE 341

Clyde Thomason
Signature

MAP OF MINING CLAIM LOCATION

1. The name of the claim is Golden Nuggett
2. The SE corner of the claim is 1400 feet in a Westerly direction to a survey monument or permanent natural object described as E/3 Corner of Section 8, T9N R4W 6+SRB&M
3. The type of location monument is 4'x2'x2" Post in Mound of Rock
The type of corner and end monuments are 4'x2'x2" Post in Mound of Rock
4. The bearing and distance between the corners of the claim are beginning at the SE corner of the claim, 660 feet in a Northerly direction to the NE corner, then 1320 feet in a Westerly direction to the NW corner, then 660 feet in a Southerly direction to the SW corner, then 1320 feet in a Easterly direction to the point of beginning.


MAP

One inch = One thousand feet

North Arrow



ONE MILE



Section 8 Range 4W Township 9N, G&SRB&M

Date Dec. 15 - 1980

BOOK 1345 PAGE 342

Clyde Thomason
Signature

Notice of Mining Location

PLACER CLAIM

To All Whom It May Concern:

This placer Mining Claim, the name of which is the Gold Nugget

Placer Mining Claim, situate on lands belonging to the United States of America, and being a form of valuable mineral deposit other than in veins or lodes or quartz or other rock in place, was entered upon and located for the purpose of exploration and purchase by George W. Thomason Citizen of the United States

(LOCATOR MUST INSERT EITHER "A CITIZEN OF THE UNITED STATES" OR "WHO HAS DECLARED HIS INTENTION TO BECOME A CITIZEN OF THE UNITED STATES".)

the undersigned, on the 12 day of Feb., 1936.
I claim 20 acres thereof, and have marked the same on the ground as follows:

Beginning at a Stone Monument

(IF THE LAND BE SURVEYED LAND, MAKE THE STARTING POINT A CORNER OF A RECTILINEAR SUBDIVISION OF SUCH SURVEY)

about 14 hundred feet in a Easterley Direction from the South West U. S. Surveyed corner, of the North West quarter, in the South East corner of the North West quarter of Section 8 township 9 Range 4 West

at a Monument of Stone (post, stone or other monument) where this notice is posted;
south east corner 660 feet to a Monument of Stone
thence North East corner, thence 1320 feet to a
North West Monument of stone, thence 660 feet to a
South West Monument of stone, thence 1320
feet to the place of beginning, containing 20 acres, all in Weaver

Mining District, in the County of Yavapai, in the State of Arizona
about 1 mile in a Easterley direction from
Octave Post office

All done under the provisions of Chapter Six, of Title XXXII, of the Revised Statutes of the United States, and of an Act of the General Assembly of Arizona, entitled "An Act to Revise and Codify the Laws of the Territory of Arizona," approved March 16, 1901.

Dated and posted on the ground this 12 day of Feb, 1936

Witness George W. Thomason

Ernest Thomason

W. F. Price

Filed and recorded at request of Geo. W. Thomason Apr. 1, A. D. 1936
at 9:00 o'clock A. M., Book 139 of Mines, page 315, Records of Yavapai County, Arizona.

(SEAL)

GRACE C HAPMAN, County Recorder.

By Locthy M. Evans, Deputy Recorder.

RECEIVED
BLM. AZ STATE OFFICE
PHOENIX, ARIZONA
OCT 1 10 00 AM '79

MAP FILED IN

A MC 68526

I do hereby certify that the instrument was filed and recorded at the request of Clyde Thomason on DEC 15 '80 - 1 05 PM o'clock Book 1345 Official Records Page 343-344 Records of Yavapai County, Arizona. WITNESS my hand and official seal the day and year first above written.

PATSY C. JENNEY, County Recorder

By [Signature] Deputy



When recorded mail to:

Witness my hand and official seal. County Recorder Deputy Recorder

Amended NOTICE OF MINING CLAIM LOCATION DEC 23 1980

- 1. Location Amendment Relocation
- 2. Placer Lode Millsite Tunnelsite

7:45 A.M. PHOENIX, ARIZONA

3. The name and address of the Locator is

Clyde Thomason
Name

P.O. Box 25
Address

Congress City ARIZONA State 85332 Zip

4. The name of the claim is Lucky Strick #1

5. The date of the location is Dec 2, 80

6. The claim is 1320 feet long and 660 feet wide. The distance from the Location monument to each end of the claim is 1320 feet in a Northerly direction and 0 feet in a Southerly direction.

7. The general course of the claim is from the Northerly to the South.

8. The location of the claim is in Section 8, Township 9N, Range 4W G&SRB&M, Weaver Mining District, Yavapai County, Arizona.

9. If amending or relocating, the previous claim name was Lucky Strick recorded in Docket 316, Book 139, Weaver Mining District, Yavapai County, Arizona.

10. The location of the claim with reference to a natural object or permanent monument is

This Claim is all in and being the East 580 feet of the W 1/2 SE 1/4 NW 1/4 and the West 80 feet of the E 1/2 SE 1/4 NW 1/4 of section 8 T9N R4W G+SRB+M

Date Dec 15, 1980

Clyde Thomason
Signature

BOOK **1345** PAGE **343**

68581

MAP OF MINING CLAIM LOCATION

1. The name of the claim is Luck Strick #1
2. The SE corner of the claim is 2000 feet in a Westerly direction to a survey monument or permanent natural object described as E 1/4 Section 8 T9N R4W G&SRB&M
3. The type of location monument is 4'x2"x2" Post in Mound of Rock
The type of corner and end monuments are 4'x2"x2" Post in Mound of Rock
4. The bearing and distance between the corners of the claim are beginning at the SE corner of the claim, 1320 feet in a Northerly direction to the NE corner, then 660 feet in a Westerly direction to the NW corner, then 1320 feet in a Southerly direction to the SW corner, then 660 feet in a Easterly direction to the point of beginning.

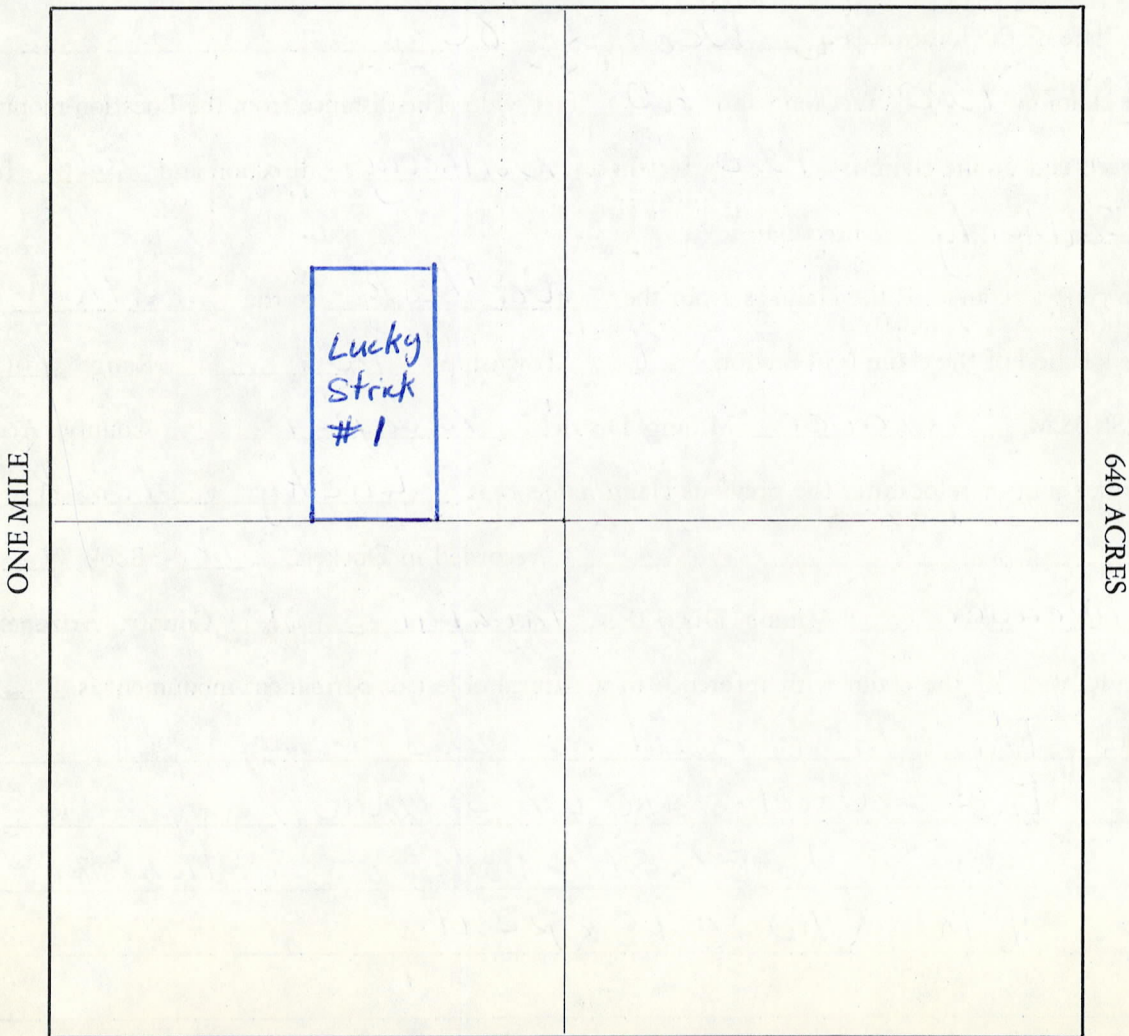
MAP

One inch = One thousand feet

North Arrow



ONE MILE



Section 8 Range 4W Township 9N, G&SRB&M

Date Dec. 15 - 1980

BOOK 1345 PAGE 344

Clyde Thomas
Signature

Notice of Mining Location

PLACER CLAIM

To All Whom It May Concern:

This placer Mining Claim, the name of which is the Luckey Strick No. 1

Placer Mining Claim, situate on lands belonging to the United States of America, and being a form of valuable mineral deposit other than in veins or lodes or quartz or other rock in place, was entered upon and located for the purpose of exploration and purchase by

George W. Thomason Citizen of the United States

(LOCATOR MUST INSERT EITHER "A CITIZEN OF THE UNITED STATES" OR "WHO HAS DECLARED HIS INTENTION TO BECOME A CITIZEN OF THE UNITED STATES".)

the undersigned, on the 12 day of Feb., 1936

I claim 20 acres thereof, and have marked the same on the ground as follows:
Beginning at Stone Monument of Sid line of gold Nugget claim

(IF THE LAND BE SURVEYED LAND, MAKE THE STARTING POINT A CORNER OF A RECTILINEAR SUBDIVISION OF SUCH SURVEY)

about 2000 feet in a Easterly Direction from the South West Surveyed corner of the North West quarter of Section 8 township 9 Range 4 West

at a 1320 (post, stone or other monument) where this notice is posted; thence 1320 feet to a Monument of stone

Monument of stone, thence 660 feet to a Monument of stone, thence 1320 feet to a Monument of stone, thence 660 feet to a

feet to the place of beginning, containing 20 acres, all in Weaver

Mining District, in the County of Yavapai, in the State of Arizona about about one Mile in a Easterley direction from Octave

All done under the provisions of Chapter Six, of Title XXXII, of the Revised Statutes of the United States, and of an Act of the General Assembly of Arizona, entitled "An Act to Revise and Codify the Laws of the Territory of Arizona," approved March 16, 1901.

Dated and posted on the ground this 12 day of February, 1936

Witness George W. Thomason

Ernest Thomason

W. F. Price

Filed and recorded at request of Geo. W. Thomason Apr. 1, A. D. 1936 at 9:00 o'clock A. M., Book 139 of Mines, page 316, Records of Yavapai County, Arizona.

(SEAL)

GRACE CHAPMAN, County Recorder.

By Scotty M. Lane, Deputy Recorder.

RECEIVED
B.L.M. AZ STATE OFFICE
OCT 1 10 00 AM '79
PHOENIX, ARIZONA

MAP FILED IN

A MC 68526


68582

68580

STATE OF ARIZONA, County of Yavapai
I do hereby certify that the within instrument was filed and recorded at the request of Clyde Thomason
on DEC 15 80 - 1 05 PM o'clock Book 1345 Official Records Page 345-346
Recorded in Yavapai County, Arizona. WITNESS my hand and official seal the day and year first above written.

PATSY C. JENNEY, County Recorder
By [Signature] Deputy

INDEXED



When recorded mail to:

Witness my hand and official seal.
By _____
Deputy Recorder

AMENDED NOTICE OF MINING CLAIM LOCATION

- 1. Location Amendment Relocation
- 2. Placer Lode Millsite Tunnelsite

7:45 A.M.
PHOENIX, ARIZONA

3. The name and address of the Locator is

Clyde Thomason
Name
P.O. Box 25
Address
Congress Arizona 85332
City State Zip

4. The name of the claim is Lucky Strick #2 Amc 68582

5. The date of the location is Dec 2, 80

6. The claim is 1320 feet long and 660 feet wide. The distance from the Location monument to each end of the claim is 1320 feet in a Northerly direction and 0 feet in a Southerly direction.

7. The general course of the claim is from the North to the South

8. The location of the claim is in Section 8, Township 9N, Range 4W
G&SRB&M, Weaver Mining District, Yavapai County, Arizona.

9. If amending or relocating, the previous claim name was Lucky Strick #2
recorded in Docket 317, Book 139,
Weaver Mining District, Yavapai County, Arizona.

10. The location of the claim with reference to a natural object or permanent monument is
This Claim is all and being the
East 580 feet of the E 1/2 SE 1/4 NW 1/4 and West
80ft of the SW 1/4 NE 1/4 Section 8 T9N
R4W G&SRB&M

Date Dec 15 - 1980

Clyde Thomason
Signature

BOOK **1345** PAGE **345**

68582

MAP OF MINING CLAIM LOCATION

1. The name of the claim is Luck Strick #2
2. The SW corner of the claim is 2000 feet in a Westerly direction to a survey monument or permanent natural object described as E 1/4 Corner Section 8, T.9N, R.4W, G+SRB&M
3. The type of location monument is 4'x2"x2" Post in Mound of Rock
The type of corner and end monuments are 4'x2"x2" Post in Mound of Rock
4. The bearing and distance between the corners of the claim are beginning at the SW corner of the claim, 660 feet in a Easterly direction to the SE corner, then 1320 feet in a Northerly direction to the NE corner, then 660 feet in a Westerly direction to the NW corner, then 1320 feet in a Southerly direction to the point of beginning.

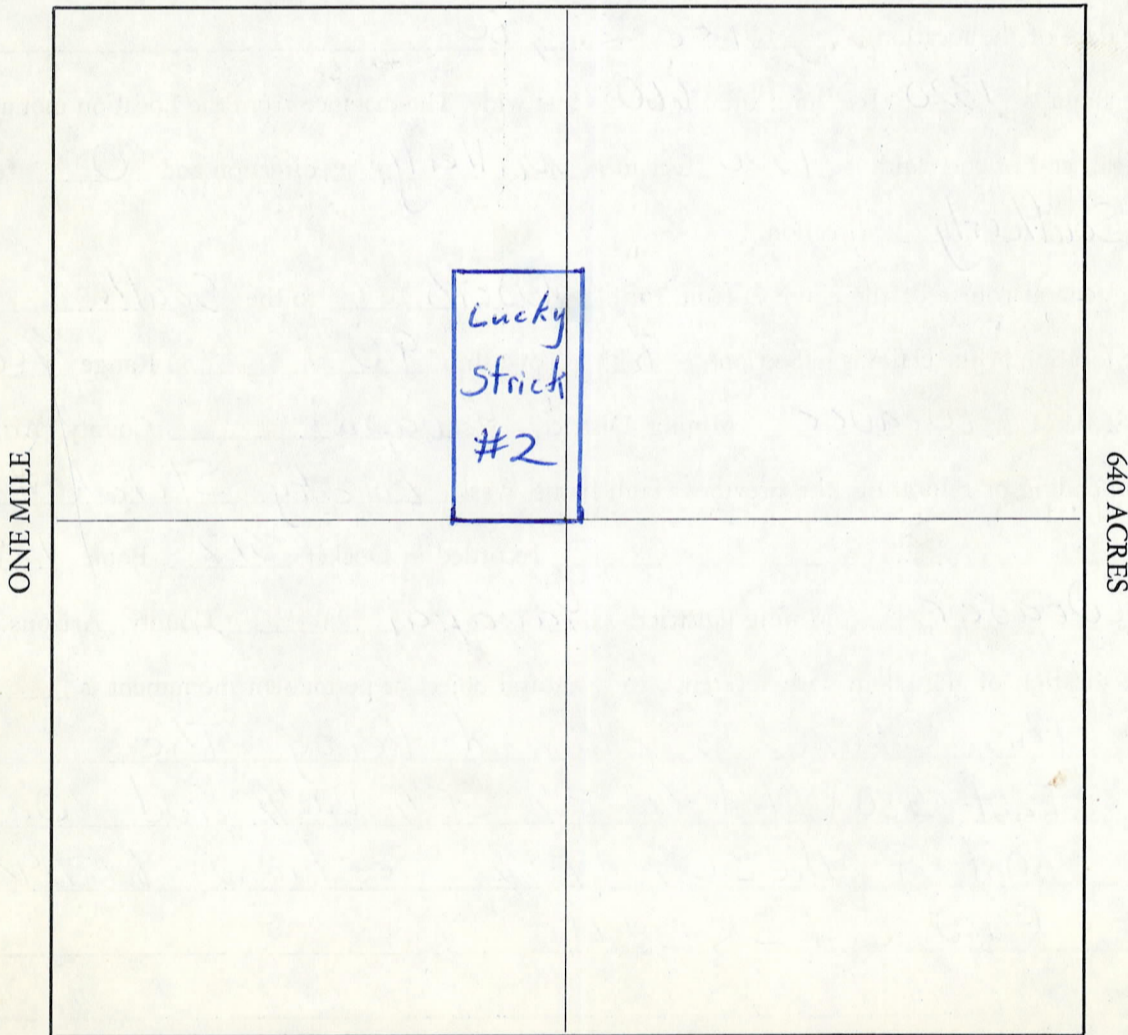
MAP

One inch = One thousand feet

North Arrow



ONE MILE



Section 8 Range 4W Township 9N, G&SRB&M

Date Dec. 15 - 1980

BOOK 1345 PAGE 346

Blyde Thomason
Signature

Notice of Mining Location

PLACER CLAIM

To All Whom It May Concern:

This placer Mining Claim, the name of which is the Lucky Strick No. 2

Placer Mining Claim, situate on lands belonging to the United States of America, and being a form of valuable mineral deposit other than in veins or lodes or quartz or other rock in place, was entered upon and located for the purpose of exploration and purchase by George W. Thomason Citizen of the United States

(LOCATOR MUST INSERT EITHER "A CITIZEN OF THE UNITED STATES" OR "WHO HAS DECLARED HIS INTENTION TO BECOME A CITIZEN OF THE UNITED STATES".)

the undersigned, on the 12 day of Feb, 19 36

I claim 20 acres thereof, and have marked the same on the ground as follows:
Beginning at Side line of lucky Strick No. 1

(IF THE LAND BE SURVEYED LAND, MAKE THE STARTING POINT A CORNER OF A RECTILINEAR SUBDIVISION OF SUCH SURVEY)
about 2000 feet in a Westerly Direction from U. S. Surveyed corner of

the North East quarter in the South West corner of the North East quarter
of Section 8 Township 9 Range 4 West

at a Point in a Northley Direction (post, stone or other monument) where this notice is posted;
thence 1320 feet to a Monument of Stone

, thence 660 feet to a
, thence 1320 feet to a
, thence 660 feet

feet to the place of beginning, containing 20 acres, all in Weaver

Mining District, in the County of Yavapai, in the State of Arizona
about 1 1/2 Mile in a in a Easterly direction from
Octave

All done under the provisions of Chapter Six, of Title XXXII, of the Revised Statutes of the United States, and of an Act of the General Assembly of Arizona, entitled "An Act to Revise and Codify the Laws of the Territory of Arizona," approved, March 16, 1901.

Dated and posted on the ground this 12 day of Febuary, 19 36

witness George W. Thomason

Ernest Thomason

W.F. Price

Filed and recorded at request of Geo. W. Thomason Apr. 1, A. D. 19 36
at 9:00 o'clock A. M., Book 139 of Mines, page 317, Records of Yavapai County, Arizona.

(SEAL)

GRACE CHAPMAN, County Recorder.

By Wocotay M. Curran, Deputy Recorder.

RECEIVED
BL.M. AZ STATE OFFICE
OCT 1 07 00 AM '79
PHOENIX, ARIZONA

MAP FILED IN

A MC 68526

I do hereby certify that the within instrument was filed and recorded at the request of

George Thomason
M. Book 176
OCT 1 10 00 AM '79
RECEIVED OFFICE
AZ STATE DEPT

on Feb 11 A. D. 1960 at 8:00 o'clock

Page 564, Records of Yavapai County, Arizona.

WITNESS my hand and official seal the day and year first above written.

FRANK G. BAUER, County Recorder.

By Hermine Funderburk Deputy

INDEXED

Notice of Mining Location

PLACER CLAIM

TO ALL WHOM IT MAY CONCERN:

This Placer Mining Claim, the name of which is the Gold Gulch

Placer Mining Claim, situate on lands belonging to the United State of America, and being a form of valuable mineral deposit other than in veins or lodes of quartz or other rock in place,

was entered upon and located for the purpose of exploration and purchase by Earl Thomason
Ernest Thomason George Thomason Lucille Smith
Francis Thomason Clyde Thomason Alvian Thomason
Ed Wiseman

Citizen of the U.S.A.
(Locator must insert either "a citizen of the United States" or "who has declared his intention to become a citizen of the United States")
the undersigned, on the 11th day of Feb, 1960.

160 Claim 160 acres thereof, and have marked the same on the ground as

follows: Beginning at North East corner of survey stake of section
12. T9 N. R5 W. North East 1/4 of section 12. Bils
& Salt River Meridian.
(If the land be surveyed land, make the starting point a corner of a rectilinear subdivision of such survey)

at a _____ (post, stone or other monument) where this notice is posted;

thence Westerly 2640 feet to a Survey Monument
thence Southerly 2640 feet to a _____
Survey Mon thence Easterly 2640 feet to a _____
Survey Mon thence Northerly 2640
feet to the place of beginning, containing 160 acres, all in NE 1/4

Mining District, in the County of Yavapai, in the State of Arizona,
about 1/2 mile in a West direction from
The old Town of Estave

All done under the provisions of Chapter Six of Title XXXII, of the Revised Statutes of the United States, and of an Act of the General Assembly of Arizona, entitled "An Act to Revise and Codify the Laws of the Territory of Arizona," approved March 16, 1901.

Dated and posted on the ground this 11 day of Feb, 1960.

George Thomason Earl Thomason
Clyde Thomason Ernest Thomason
Lucille Smith Alvian Thomason

NOTE—If the location is upon surveyed lands, the claim must conform to such survey by rectilinear subdivisions.

BOOK 176 PAGE 564 Francis Thomason

Ed Wiseman

A MC 68583

MAP FILED IN A MC 68526

STATE OF ARIZONA,

I by certify that the within instrument was and

Fee No.:


County of _____ ss. recorded _____

In Docket No. _____, Page _____

RUSH

When recorded mail to: _____

Witness my _____



INSTRUMENT # 8728130
OFFICIAL RECORDS OF
YAVAPAI COUNTY
PATSY C. JENNEY

REQUEST OF:

CLYDE THOMASON
DATE: 07/17/87 TIME: 16:30
FEE: 5.00
BOOK 1954 PAGE 833 PAGES: 002

**INDEXED &
MICROFILMED**
By _____

Deputy Recorder

AMC 68584

NOTICE OF MINING CLAIM LOCATION

\$ 51	P 4	Co 5	St
Bk	Map	Pcl	

- Location Amendment *Check one only*
- Placer Lode Millsite Tunnelsite *Check one only*
- The name and address of the Locator is Clyde Thomason + Lucille Kelley
Box 25 Congress Name Arizona 85332
Address City State Zip
- The name of the claim is Golden Rod Ext.
- The date of the location is March 24 1960
- The type of location monument is Staked Post
- The type of corner and end monument is Staked Post
- The claim is 2640 feet long and 660 feet wide. The Distance from the location monument to each end of the claim is 1320 feet in a North South direction and 660 feet in a East direction.
- The general course is from the North to the South
- The location of the claim occupies all or part of the following quarter sections:

Quarter Section(s)	Section(s)	Township(s)	Range(s)
<u>Southwest 1/4 of S 7</u>	<u>7</u>	<u>9N</u>	<u>4W</u>

lots # 3 and 4 in the S.W. portion of Sec. 7 T9N Range 4W.
- The locality of this claim with reference to some natural object or permanent monument and additional information (if any) concerning its locality are as follows:
lots 3 & 4 in the S.W. 1/4 of Sec. 7 on Weaver Creek, in Yavapai County in Weaver Mining Dist.
- If amending, the previous claim name was Golden Rod Ext recorded in Docket 101, Book 181, Weaver Mining District, Yavapai County, Arizona.
Date July 17-87
Lucille Kelley
Clyde Thomason
Signature

RECEIVED
B.L.M. AZ STATE OFFICE

JUL 22 1987

7:45 A.M.
PHOENIX, ARIZONA

★ Reduces acres to 40 acres

8-27-87 d

ENTERED IN COMPUTER

AMC 68584

no change

MAP OF MINING CLAIM LOCATION

1. The name of the claim is Golden Rod EXT.
2. The _____ corner of the claim is _____
3. The type of location monument is STONE & POST
The type of corner monuments are STONE & POST

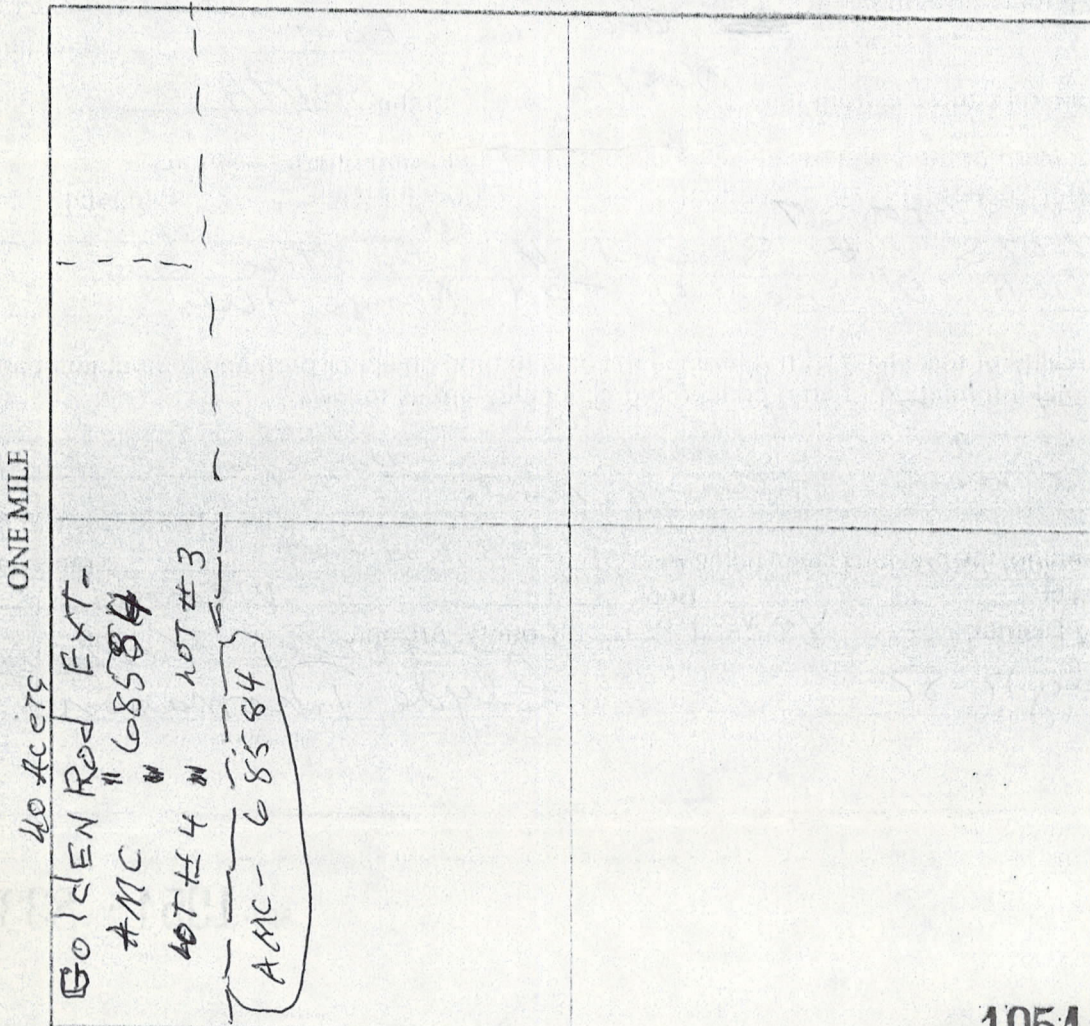
MAP

One inch = One thousand feet

North Arrow



ONE MILE



BOOK 1954 PAGE 834

Section 7 Range 4W Township 9N G&SRB&M

Date July 17 - 87

Lucille Kelley
Blyde Tomason
Signature

~~68553~~ - ~~68554~~

Clyde Thomason


I do hereby certify that the within instrument was filed and recorded at the request of
on **DEC 15 '80 - 1 05 PM** o'clock Book **1345** Official Records Page **333 534**
Records of Yavapai County, Arizona. WITNESS my hand and official seal the day and year first above written.

68584

PATSY C. JENNEY, County Recorder

By *[Signature]* Deputy

INDEXED



When recorded mail to:

County Recorder

By

Deputy Recorder

A amended **NOTICE OF MINING CLAIM LOCATION**

7:45 A.M.
PHOENIX, ARIZONA

- 1. Location Amendment Relocation
- 2. Placer Lode Millsite Tunnelsite

3. The name and address of the Locator is

Clyde Thomason

Name

P.O. Box 25

Address

Congress

City

Arizona

State

85332

Zip

4. The name of the claim is *Golden Rod Extension*

5. The date of the location is *Dec. 2, 80* *Amc 68584*

6. The claim is *2640* feet long and *2640* feet wide. The distance from the Location monument to each end of the claim is *2640* feet in a *Northerly* direction and *0* feet in a *Southerly* direction.

7. The general course of the claim is from the *North* to the *South*

8. The location of the claim is in Section *7*, Township *9N*, Range *4W*
G&SRB&M, *Weaver* Mining District, *Yavapai* County, Arizona.

9. If amending or relocating, the previous claim name was *Golden Rod Extension*
recorded in Docket *316*, Book *139*,
Weaver Mining District, *Yavapai* County, Arizona.

10. The location of the claim with reference to a natural object or permanent monument is

*This claim is all in and being
Lots 3+4 and the W 3/4 SE 1/4 Section 7
T.9N. R.9W G+SRB+M.*

Date *Dec. 15, 1980*

BOOK **1345** PAGE **333**

Clyde Thomason
Signature

MAP OF MINING CLAIM LOCATION

1. The name of the claim is Golden Rod Extension
2. The SW corner of the claim is at feet in a _____ direction to a survey monument or permanent natural object described as South West Corner Section 7 T9N R4W G&SRB&M
3. The type of location monument is 4"x2"x2" Post in mound of Stone
The type of corner and end monuments are 5"x2"x2" Post in Mound of Stone
4. The bearing and distance between the corners of the claim are beginning at the SW corner of the claim, 2640 feet in a Northerly direction to the NW corner, then 2640 feet in a Easterly direction to the NE corner, then 2640 feet in a Southerly direction to the SE corner, then 2640 feet in a westerly direction to the point of beginning.

MAP

One inch = One thousand feet

North Arrow



ONE MILE

ONE MILE

640 ACRES



Section 7 Range 4W Township 9N, G&SRB&M

Date Dec, 15 - 1980

Clyde Thomason
Signature

MAP OF MINING CLAIM LOCATION

1. The name of the claim is Golden Rod E.P.T. - Golden Rod
2. The _____ corner of the claim is _____
3. The type of location monument is Amendment #2 Lot
The type of corner monuments are Stones


MAP

One inch = One thousand feet

North Arrow



ONE MILE



Section 1 Range 42W Township 9N, G&SRB&M

Date July 9 - 87

Lucille Kelley
Signature

68584

STATE OF _____ } ss. I hereby certify that the within instrument was filed and recorded
County of _____, 19____, at _____ M.
In Docket No. _____, Page _____, at the request of _____

Fee No.:

When recorded mail to:

Lucille Kelley & Clyde Thomas
P.O. Box #75

Witness my hand and official seal.

County Recorder

By _____
Deputy Recorder

Fee: \$

NOTICE OF MINING CLAIM LOCATION

- 1. Location Amendment Relocation
- 2. Placer Lode Millsite Tunnelsite

3. The name and address of the Locator
Clyde Thomas & Lucille Kelley
Claim known as Golden Rod Ext
Lot no 4 AMC 68584
Lot no 3 AMC 68584 included
within location Rod Ext.
Section 7 - 9N - R4W
known as Golden Rod Ext.
Lot no 3-4. AMC 68556

- 4. The name of the claim is Golden Rod and Golden Rod Ext
- 5. The date of the location is March 24 - 1960
- 6. The claim is 2640 feet long and 2640 feet wide.
- 7. This notice is posted in the NW corner of this claim.
- 8. The location of the claim is in Section 7, Township 9N,
Range 4W, Weaver Mining District, Yavapai County, _____.
- 9. If amending or ~~relocating~~, the previous claim name was Golden Rod
& Golden Rod Ext recorded in Docket 101, Book 181,
Weaver Mining District, Yavapai County, _____.
- 10. The location of the claim with reference to a natural object or permanent monument is, $\frac{1}{4}$ of section 7, Township 9N, Range 4W
This claim is 160 acres

RECEIVED
 B.L.M. AZ STATE OFFICE
 1987 JUL 16 PM 1:10
 PHOENIX, ARIZONA

Date July 9 / 87

Lucille Kelley
Clyde Thomas
Signature

ENTERED IN COMPUTER
18-02-1

RECEIVED
B.L.M. AZ STATE OFFICE
OCT 1 10 00 AM '79
PHOENIX, ARIZONA

STATE OF ARIZONA, County of Yavapai—ss. 2906
I do hereby certify that the within instrument was filed and recorded at the request of George Thomason
on March 31 A. D. 1960 at 8:00 o'clock a M. Book 181 Official Records
Page 101 Records of Yavapai County, Arizona.
WITNESS my hand and official seal the day and year first above written.
FRANK C. BAUER, County Recorder
By Tom L. Miller Deputy

INDEXED

STATE OF ARIZONA
Notice of Mining Location
PLACER CLAIM

TO ALL WHOM IT MAY CONCERN:

This placer Mining Claim, the name which is the Golden Rod Int

Placer Mining Claim, situate on lands belonging to the United States of America, and being a form of valuable mineral deposit other than in veins or lodes of quartz or other rock in place, was entered upon and located for the purpose of exploration and lease by Earl Thomason
Ernest Thomason Elmer Thomason George Thomason
Lucille Smith Paul Smith Frances Thomason
Eugene Thomason
Citizen of USA

(Locator must insert either "a citizen of the United States" or "who has declared his intention to become a citizen of the United States".)

the undersigned, on the 24 day of March, 1960.

1/2 claim 1.60 acres thereof, and have marked the same on the ground as follows: Beginning at South East corner of the South East quarter of Section 7 T4N R4W South East 1/4 of Section 7
(If the land be surveyed land, make the starting point a corner of a rectilinear subdivision of such survey.)
Delta Salt River Meridian

at a Survey Stake (post, stone or other monument) where this notice is posted; thence Northwardly 26.40 feet to a Survey Mon
thence Westwardly 26.40 feet to a
thence Southwardly 26.40 feet to a
thence Eastwardly 26.40

feet to the place of beginning, containing 1.60 acres, all in and being the South East quarter of Section 7
(Give legal subdivisions)

in the County of Yavapai, in the State of Arizona,
about one mile in a southerly direction from the State Mine.

All done under provisions of Chapter 6 of Title XXXII of the revised statutes of the United States, and of an act of the General Assembly of Arizona, entitled "to revise and Codify the laws of the Territory of Arizona" approved March 16, 1901.

Dated and posted on the grounds this 24 day of March, 1960.

Paul Smith Earl Thomason Ernest Thomason
Eugene Thomason Elmer Thomason Lucille Smith
George Thomason Frances Thomason

NOTE — If the location is upon surveyed lands, the claim must conform to such survey by rectilinear subdivisions.

68526

A MC 68585

Notice of Mining Location

PLACER CLAIM

To All Whom It May Concern:

This placer Mining Claim, the name of which is the CHARLENE

Placer Mining Claim, situate on lands belonging to the United States of America, and being a form of valuable mineral deposit other than in veins or lodes of quartz or other rock in place, was entered upon and located for the purpose of exploration and purchase by George W. Thomason, a citizen of the United States

(LOCATOR MUST INSERT EITHER "A CITIZEN OF THE UNITED STATES" OR "WHO HAS DECLARED HIS INTENTION TO BECOME A CITIZEN OF THE UNITED STATES".)

the undersigned, on the 7th day of June, 1935

I claim 20 acres thereof, and have marked the same on the ground as follows:

Beginning at post in a monument of stone at a point in a westerly direction 2640 feet from the East 1/2 corner

(IF THE LAND BE SURVEYED LAND, MAKE THE STARTING POINT A CORNER OF A RECTILINEAR SUBDIVISION OF SUCH SURVEY)

Sec. 6, T. 9 N., R. 4 W.

20 (post, stone or other monument) where this notice is posted; thence Southerly 1320 feet to a point whence a post in a monument witness cor. hrs. S. about 11.0 feet, thence Westerly 660 feet to a post in a monument, thence Northerly 1320 feet to a post in a monument, thence Easterly 660 feet to the place of beginning, containing 20 acres, all in

the East 1/2 NE 1/4 Sec. 6, T. 9 N., R. 4 W. Tever

Mining District, in the County of Yavapai, in the State of Arizona about 3/8 mile in a westerly direction from the Town of Octave, Arizona

All done under the provisions of Chapter Six, of Title XXXII, of the Revised Statutes of the United States, and of an Act of the General Assembly of Arizona, entitled "An Act to Revise and Codify the Laws of the Territory of Arizona," approved March 16, 1901.

Dated and posted on the ground this 7th day of June, 1935

Witness: George W. Thomason

Cluck Bounds

Filed and recorded at request of Geo. Thomason June 20, A. D. 1935 at 9:00 o'clock A. M., Book 139 of Mines, page 203, Records of Yavapai County, Arizona.

(SEAL)

GRACE CHAPMAN, County Recorder.

By Dorothy M. Lewis, Deputy Recorder.

RECEIVED
B.L.M. AZ STATE OFFICE
OCT 1 10 00 AM '79
PHOENIX, ARIZONA

MAP FILED IN
MC 68526

Notice of Mining Location

PLACER CLAIM

To All Whom It May Concern:

This placer Mining Claim, the name of which is the Charlene

Placer Mining Claim, situate on lands belonging to the United States of America, and being a form of valuable mineral deposit other than in veins or lodes of quartz or other rock in place, was entered upon and located for the purpose of exploration and purchase by

George W. Thomason
A Citizen of the United States

(LOCATOR MUST INSERT EITHER "A CITIZEN OF THE UNITED STATES" OR "WHO HAS DECLARED HIS INTENTION TO BECOME A CITIZEN OF THE UNITED STATES")
the undersigned, on the 10 day of May, 1950

I claim 20 acres thereof, and have marked the same on the ground as follows:
Beginning at a post in monument of stone at a point in a westerly direction 2540 feet from the East $\frac{1}{2}$ corner Sec. 4, T. 2 N., R. 4 W.

(IF THE LAND BE SURVEYED LAND, MAKE THE STARTING POINT A CORNER OF A RECTILINEAR SUBDIVISION OF SUCH SURVEY)

at a (Post, stone or other monument) where this notice is posted; thence Southerly 1320 feet to a Point thence a Post in monument Cor. br. S. about 110 feet thence Westerly 660 feet to a Post in monument thence Northerly 1320 feet to a Post in monument thence Easterly 660

feet to the place of beginning, containing 20 acres, all in the East $\frac{1}{2}$ SW $\frac{1}{4}$ Sec. 4, T. 2 N., R. 4 W. in the Weaver

Mining District, in the County of Yavapai, in the State of Arizona about $\frac{3}{4}$ mile in a Westerly direction from the old town of Octave

All done under the provisions of Chapter Six, of Title XXXII, of the Revised Statutes of the United States, and of an Act of the General Assembly of Arizona, entitled "An Act to Revise and Codify the Laws of the Territory of Arizona," approved March 16, 1901.

Dated and posted on the ground this 10 day of May, 1950

Witness George W. Thomason

C. P. Pughen

Filed and recorded at request of George W. Thomason May 23, A. D. 1950 at 2:00 o'clock A. M., Book 155 of Mines, page 316, Records of Yavapai County, Arizona.

(SEAL)

GRACE CHAPMAN, County Recorder

By Jones H. Jones, Deputy Recorder

RECEIVED
B.L.M. AZ STATE OFFICE
OCT 1 10 00 AM '79
PHOENIX, ARIZONA

MAP FILED IN C 68576

58 9964

AMC # 68546-9

68546-9
SPANISH GOLD 5-8
Sec 7, 8N-4W
YAVAPAI-Co.

~~Requires Public Survey~~
~~Can not locate any~~
~~of the subject lands~~
~~12/15/58~~

Order 155

UNITED STATES

DEPARTMENT OF THE INTERIOR
Bureau of Land Management

Document No. 195

11-21-58

48707A

ARIZONA

ORDER PROVIDING FOR THE OPENING OF PUBLIC LANDS
TO MINERAL LOCATION, ENTRY, AND PATENT

Under the authority of the Act of April 25, 1932 (47 Stat. 136; 43 U.S.C. 154) and the regulations thereunder contained in 43 C.F.R. 185.36, and pursuant to section 2.22 (a) of Departmental Order No. 2583 of August 16, 1950, of the Secretary of the Interior, it is ordered as follows:

Subject to valid existing rights, and the provisions of existing withdrawals, the following described lands shall, commencing at 10:00 a.m., on the thirty-fifth day after the date of this Order, be open to location, entry, and patenting under the United States Mining Laws, subject to the stipulations quoted below, to be executed and acknowledged in favor of the United States by the locators, for themselves, their heirs, successors, and assigns, and recorded in the county records and in the United States Land & Survey Office at Phoenix, Arizona, before any rights attach thereto:

GILA AND SALT RIVER MERIDIAN

T. 7 N., R. 4 W.,
Sec. 20: W/4SW, SW/4

T. 8 N., R. 4 W.,
Sec. 7: Lots 5, 6, 7, 8, 9, 10, 11,
12, 13, 14, 15 and 16

PHOENIX, ARIZONA

DEC 9 10 54 AM '90

RECEIVED
BLM AZ STATE OFFICE

Parted 12/17/58 J. G. 1784 R.

Doc. 195

T. 8 N., R. 5 W.,
Sec. 1: Lots 1, 2, 3, 4, 5, 6, 7
SW1/4, S1/4NW1/4, SW1/4, W1/4SE1/4

The area described totals 1,064.87 acres.

Disposition of the lands described herein shall be subject to the following stipulations:

In carrying out the mining and milling operations contemplated hereunder, locator will, by means of substantial dikes or other adequate structures, confine all tailings, debris, and harmful chemicals in such a manner that the same shall not be carried into the Hassayampa River by storm waters or otherwise.

There is reserved to the United States, its agents and employees, at all times, free ingress to, passage over, and egress from all of the above described lands for the purpose of inspection; there is further reserved to the United States, its successors and assigns the prior right to use any of the lands hereinabove described, to construct, operate, and maintain canals, dikes, waste ways, ditches, dams, reservoirs, telephone and telegraph lines, electric transmission lines, roadways and appurtenant works, including the right to take and remove from the lands hereinabove described such construction materials as may be required in the construction of irrigation works, without any payment made by the United States, or its successor for such rights.

The locator further agrees that the United States, its officers, agents, and employees and its successors or assigns, shall

PHOENIX, ARIZONA

DEC 6 10 54 AM '90

RECEIVED
BLM, AZ STATE OFFICE

not be held liable for any damage to the improvements or workings of the locator resulting from the construction, operation and maintenance of any works of the United States and/or the removal of construction materials from the lands hereinabove described.

Inquiries concerning these lands shall be addressed to the Manager, Land Office, Bureau of Land Management, P.O. Box 148, Phoenix, Arizona.



E. I. Rowland
State Supervisor

NOV 21 1958

I certify this to be a true copy of the original.



E. I. Rowland
State Supervisor

*We agree to all stipulations
William P. Kelley
Agent for all locators*

PHOENIX, ARIZONA

DEC 6 10 54 AM '58

RECEIVED
BLM. AZ STATE OFFICE

Document 195

3
THE NATIONAL ARCHIVES
AND RECORDS SERVICE
FILED AND MADE AVAILABLE
FOR PUBLIC INSPECTION

DEC 2 8 45 AM '58

IN THE FEDERAL REGISTER
DIVISION 13

T.10N.
T.9N.



2

11

14

23

Apex
(68552)

Blue
Bell
(68550)

Hill
Side
(68551)

Gold Gulch
(68553)
(Sands Mine)

Lost
Boltz
(68558)

Midnight
(68559)

Golden
Rod
"A"
(68553)

Black
Hawk
(68555)

Dorcy
(68571)

Dorcy Ext.
(68571)

Thomson
(68531)

Bucket
(68556)

Golden Rod
Extension
(68584)

R.5W.
R.4W.

Four Hundred
(68530)

Wild Horse
Ext.
(68547)

Wild Horse
(68528)

Rock House Ext.
(68526)

Four Hundred #2
(68576)

Golden
Rod
(68554)

Gold
Strick
(68577)

Dorothy
Erine

Lucky Roxie
(68575)

Mountain Top
(68578)

(Black Mexican)
(68574)

Golden Nuggett
(68580)

Lucky
Strick
#1
(68581)

Lucky
Strick
#2
(68582)

Golden
Glow
(68579)

5

17

20

4

9

16

21

LEGEND

A Location Monument

() AMC Number

THOMASON GROUP

SCALE: 1"=1000' APPROVED BY: DRAWN BY: Joe Ipson
DATE: Dec. 12, 80 REVISED:

PLACERS

DRAWING NUMBER

T.10N.
T.9N.



MYERS # 1 (68565) +	GOLDEN Myers Mine EAGLE (68568) x
MYERS # 2 68566 +	LOBO (68569) x
BUCKHORN	MINX (68570) x
GOLD BASIN (68567) +	6 MOHAWK

5

JOKER GULCH (68561) +	LOST DUTCHMAN # 1 (68562) +	LOST DUTCHMAN # 2 (68563) +	LOST DUTCHMAN # 3 (68564) +
-----------------------------	--------------------------------------	--------------------------------------	--------------------------------------

12

7

8

R.5W.
R.4W.

THOMASON GROUP		
SCALE: 1" = 500'	APPROVED BY:	DRAWN BY Joe Ipson
DATE: Dec. 12, 80		REVISED
LODES		
DRAWING NUMBER		

ARIZONA STATE OFFICE
BU. LAND MANAGEMENT

DEC 23 1980

7:45 A.M.
PHOENIX, ARIZONA

27

26

25

30

29

GOLDEN HAWK # 1 (68536)

GOLDEN HAWK # 2 (68537)

BLACK HAWK # 4 (68535)

BLACK HAWK # 1 (68532)

GOLDEN HAWK # 6 (68541)

GOLDEN HAWK # 3 (68538)

33

34

35

36

31

32

BLACK HAWK # 3 (68534)

BLACK HAWK # 2 (68533)

GOLDEN HAWK # 5 (68540)

GOLDEN HAWK # 4 (68539)

R.5W.
R.4W.

T.9N.
T.8N.

3

2

1

5



LEGEND

x = Location Monument

() = AMC Numbers

11

12

8

SPANISH GOLD # 2 (68542)

SPANISH GOLD # 4 (68545)

SPANISH GOLD # 3 (68543)

SPANISH GOLD # 3 (68544)

SPANISH GOLD # 5 (68546)

SPANISH GOLD # 6 (68549)

SPANISH GOLD # 6 (68547)

SPANISH GOLD # 7 (68548)

THOMASON GROUP

SCALE: 1"=1000' APPROVED BY: DRAWN BY: Joe Ipsen

DATE: Dec 12, 80 REVISED

PLACERS

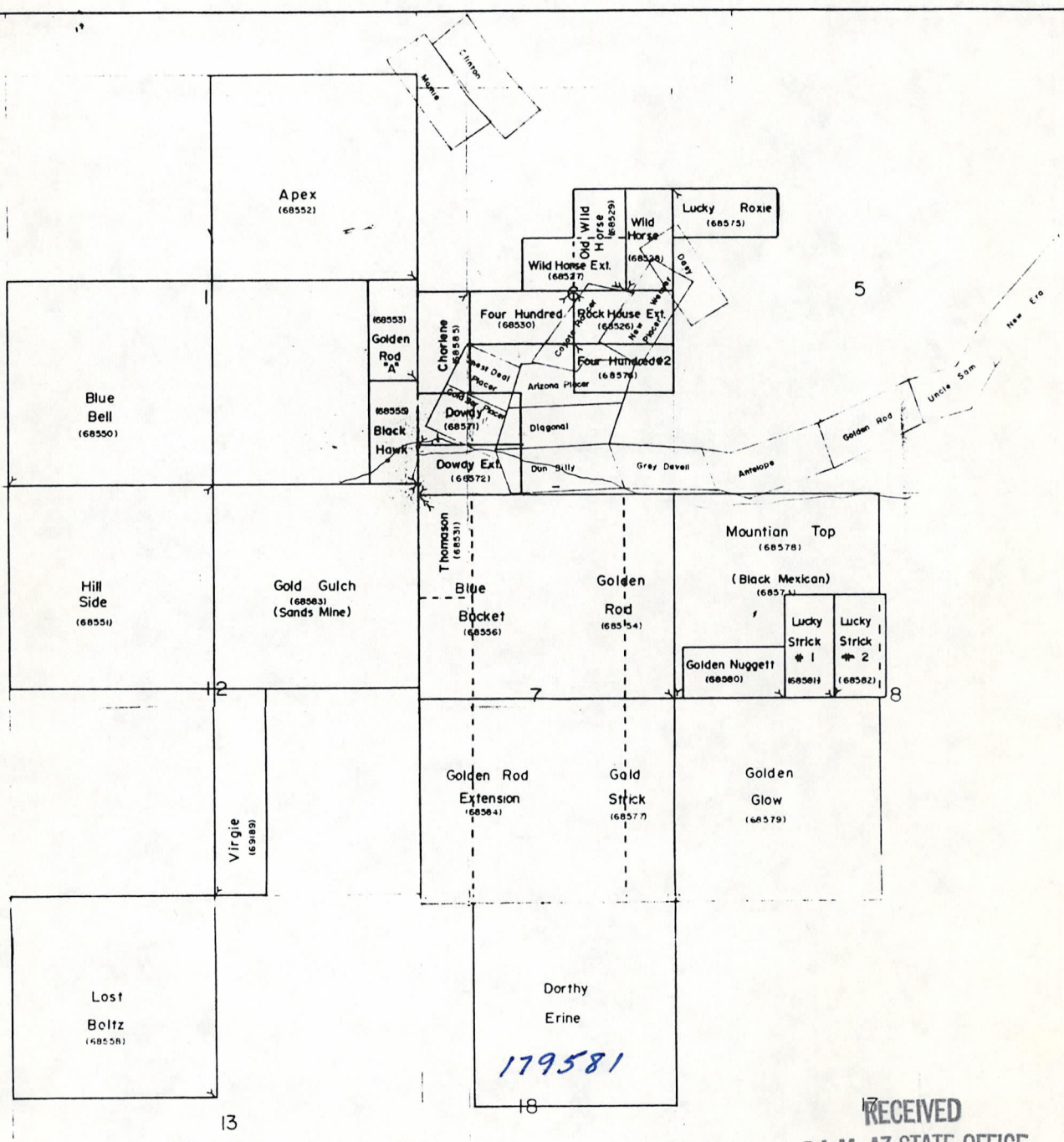
DRAWING NUMBER

ARIZONA STATE OFFICE
BU. LAND MANAGEMENT

DEC 23 1980

7:45 A.M.
PHOENIX, ARIZONA

68559



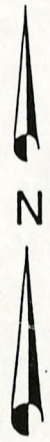
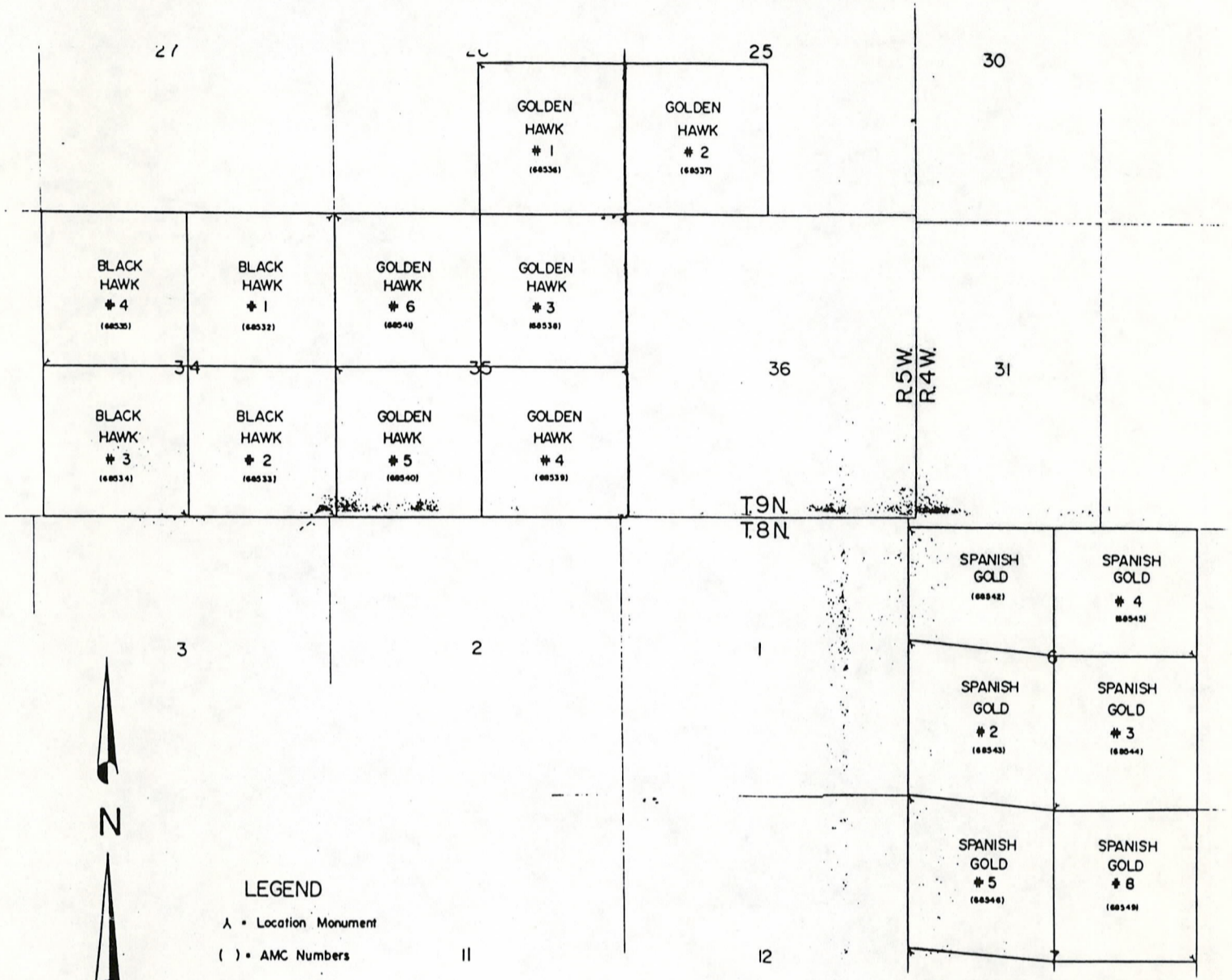
179581

RECEIVED
 B.L.M. AZ STATE OFFICE
 MAY 25 1984
 7:45 A.M.
 PHOENIX, ARIZONA

Midnight
 68559

THOMASON GROUP		
DATE: 12-12-80	APPROVED BY:	DRAWN BY: Joe Ipson
PLACERS		

68559



LEGEND

- ▲ • Location Monument
- () • AMC Numbers

THOMASON GROUP		
SCALE: 1/2" = 100'	APPROVED BY:	DRAWN BY: J.P. D'PON
DATE: Dec 12, 80		REVISED:
PLACERS		
DATE TIME REVISION		

RECEIVED
 B.L.M. AZ STATE OFFICE
 MAY 25 1984
 7:45 A.M.
 PHOENIX, ARIZONA